A SPECIAL REPORT
TO SENATOR SCOTT K. JENKINS

April 2003

A DEMOGRAPHIC PROFILE
of
SENATE DISTRICT 20
and Other Districts in the Utah Senate

Office of Legislative Research and General Counsel

Utah Legislature

SUMMARY

This report presents a demographic profile of Utahns, particularly those living in Senate District 20, based on recently released data from the 2000 U.S. Census.

WHAT DOES SENATE DISTRICT 20 LOOK LIKE?

- How many school-age children live within the district?
- What percentage of adults have graduated from college?
- In what industries do the residents of District 20 work?
- How many residents have moved since 1995?

Data in this report answer these and other questions about residents of Senate District 20 and other Utahns.

HOW DOES SENATE DISTRICT 20 COMPARE TO THE STATE AND OTHER SENATE DISTRICTS?

- Is the poverty level higher or lower than the state average?
- Do residents of the district spend more or less time than other Utahns commuting to work?
- Which districts are most similar to District 20?

This report shows how Senate District 20 compares to other Senate districts and the state in 16 demographic areas.

WHAT DEMOGRAPHICS ARE INCLUDED IN THIS REPORT?

- Age
- Race
- Hispanic or Latino
- Birthplace and Citizenship
- Residence in 1995
- Language Spoke at Home
- Educational Attainment
- Employment by Industry
- Household Income
- Poverty Status
- Child Living Arrangements
- Home Ownership
- Household Type
- Household Size
- Commuting Method
- Commuting Time

WHO LIVES IN SENATE DISTRICT 20?

The tables below portray a hypothetical "typical" person and household in District 20 – one that doesn't necessarily exist, but that would reflect the most frequently occurring demographic characteristics within the district. However, as the other tables in this report illustrate, there is much more diversity in the origins, accomplishments, and living conditions of people within the district and the state than can be captured by a single statistic. The balance of this report explores that diversity.

"TYPICAL" PERSON IN SENATE DISTRICT 20

25-29 Years of Age
(median)

White and Not Hispanic or Latino

U.S. Citizen Born in Utah

Lived in the Same Residence in 1995

Speaks English at Home

Has Completed Some College or Associate Degree

Works in Manufacturing

Drives Alone to Work

Spends 22 Minutes Driving to Work
(average)

"TYPICAL" HOUSEHOLD IN SENATE DISTRICT 20

Married Couple With Own Children Under 18

Children Live With Two Parents

3 Persons in Household
(median)

Owns Home

Household Income of $54,117
(average)

Above Poverty Level

UTAH SENATE
Location of Districts

Senate Districts

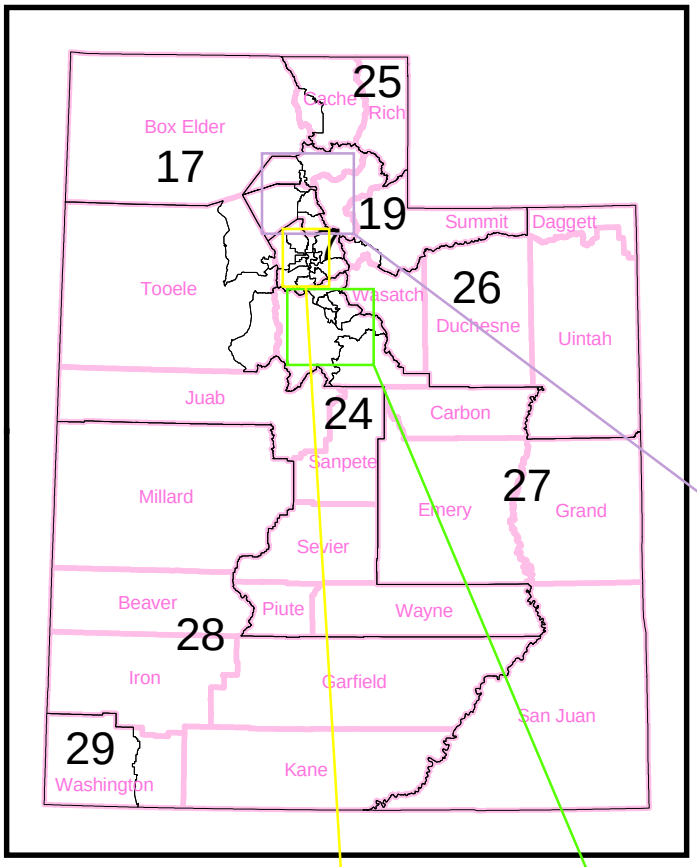

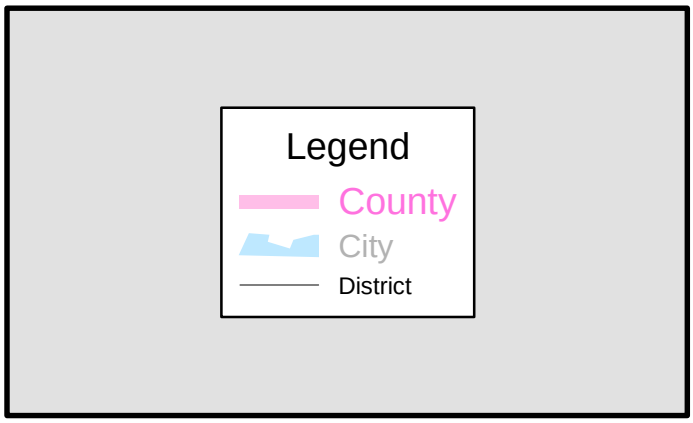

Weber and Davis County Senate Districts

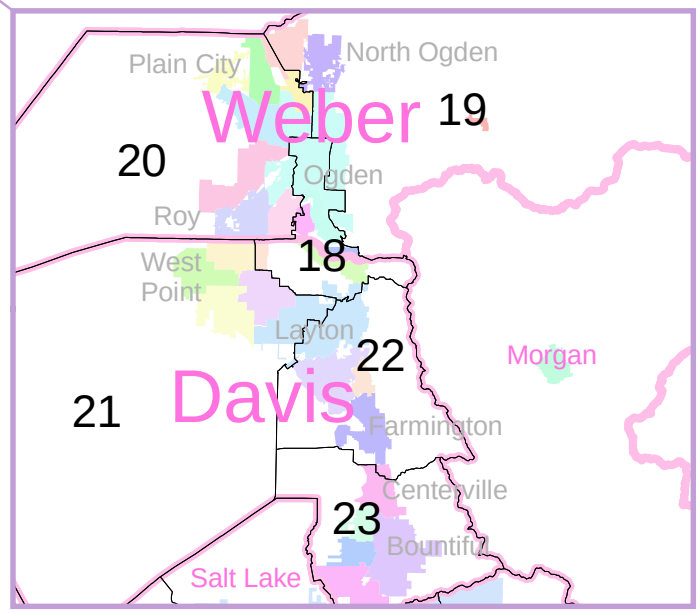

Salt Lake County Senate Districts

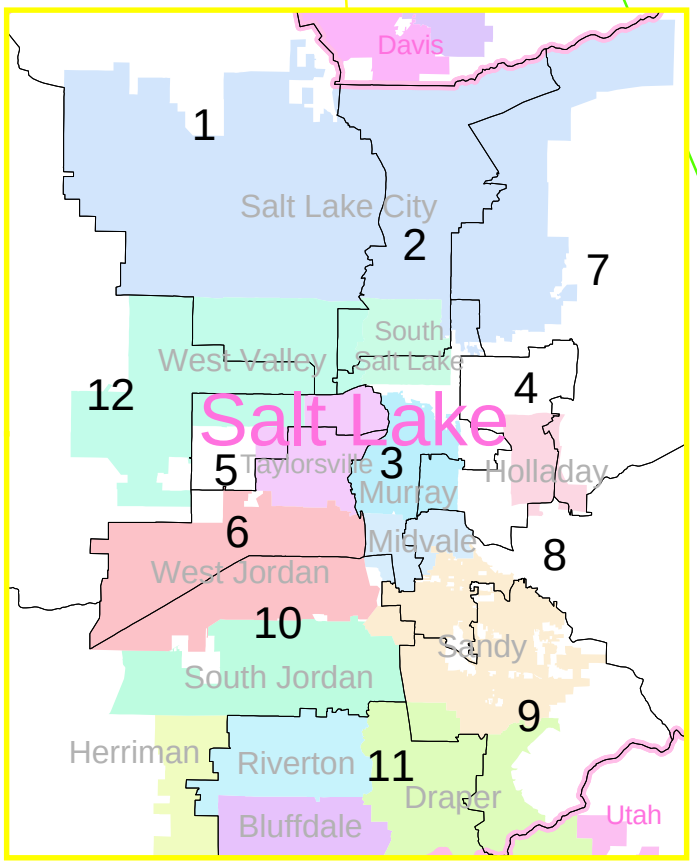

Utah County Senate Districts

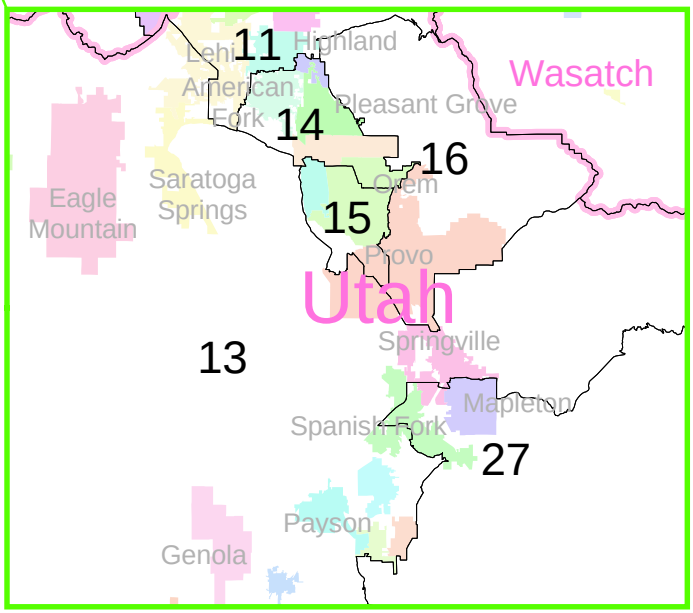

TABLE OF CONTENTS

Pages 4-35 Compare Senate District 20 to the State
and Other Senate Districts in the 16 Demographic Areas Below

PAGE	
4	Age
6	Race
8	Hispanic or Latino
10	Birthplace and Citizenship
12	Residence
14	Language Spoken at Home
16	Education – Highest Level of Attainment
18	Employment by Industry
20	Household Income
22	Poverty
24	Child Living Arrangements
26	Home Ownership
28	Household Type
30	Household Size
32	Means of Transportation to Work
34	Travel Time to Work

APPENDIX – ADDITIONAL RANKING INFORMATION

Pages 37-53 Rank Each Senate District
by Each of 90 Subcategories Within the 16 Demographic Areas Below

37	Age
38	Race
39	Hispanic or Latino
40	Birthplace and Citizenship
41	Residence
42	Language Spoken at Home
43	Education – Highest Level of Attainment
44	Employment by Industry
46	Household Income
47	Poverty
48	Child Living Arrangements
49	Home Ownership
50	Household Type
51	Household Size
52	Means of Transportation to Work
53	Travel Time to Work

APPENDIX – TECHNICAL DOCUMENTATION

Pages 54-55 Describe Methodology, Provide Sources for Additional Information,
and List Members of Senate Districts

54	Membership of the 55th Legislature of the State of Utah
55	Technical Documentation, Sources for Additional Information

Figure 1.1 – AGE

Percentage of Total Persons, by Age Group

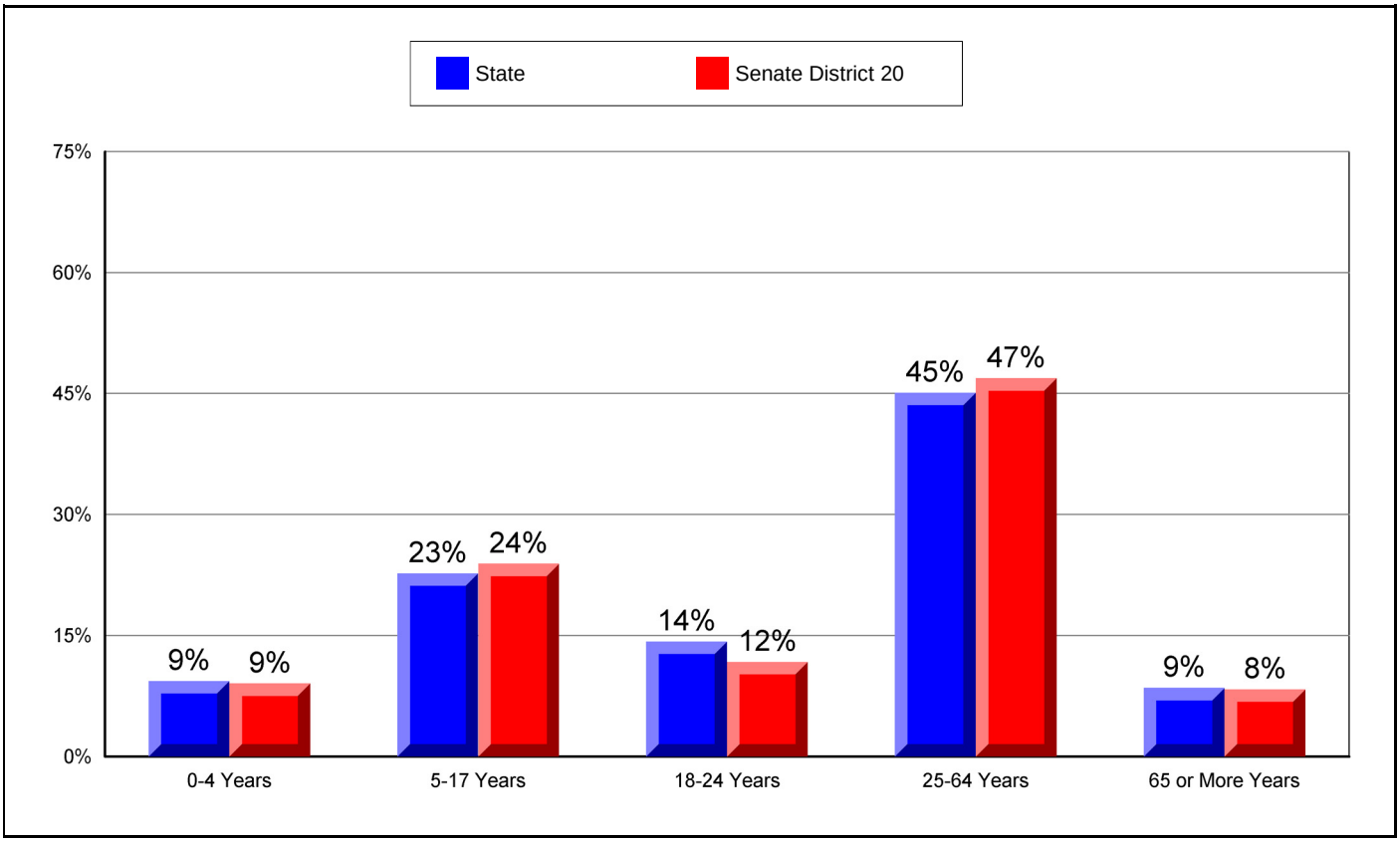

Figure 1.2 – AGE

Percentage of Total Persons, Ages 5-17

(Second category in Figure 1.1; same data presented in Figure 1.3; additional ranking data in Table 1 of the appendix)

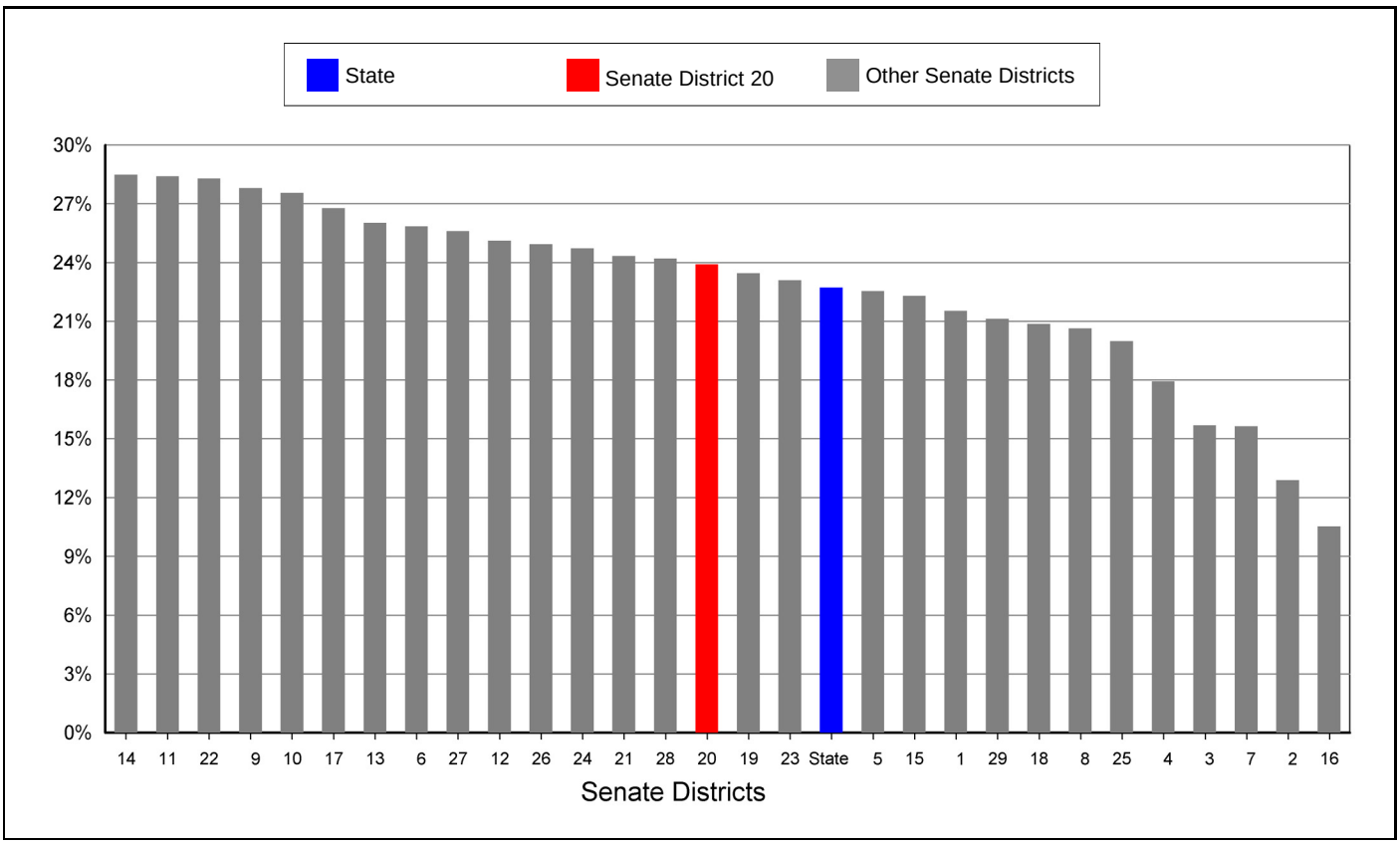

Figure 1.3 -- AGE
K-12 Age Children

Senate Districts

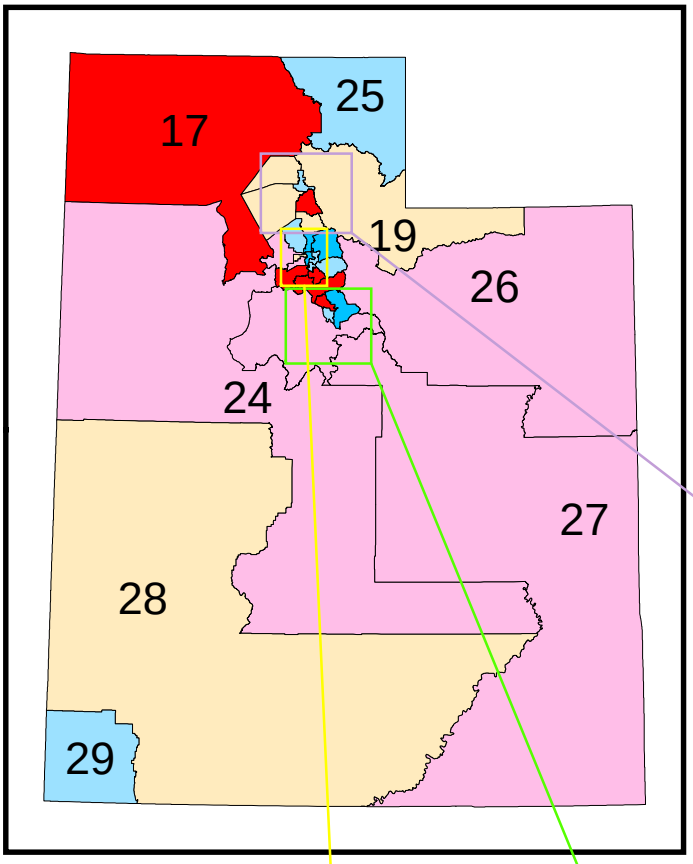

Legend

Percentage of Total Persons
in Each Senate District
Ages 5-17 Years
(Same data presented in Figure 1.2)

Districts	
6 Districts	27% - 28%
6 Districts	25% - 26%
6 Districts	23% - 24%
7 Districts	17% - 22%
4 Districts	11% - 16%

Weber and Davis County Senate Districts

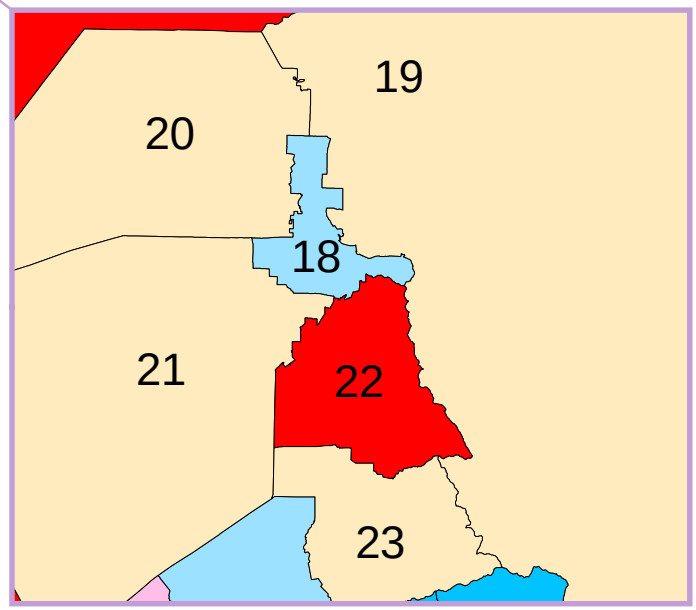

Salt Lake County Senate Districts

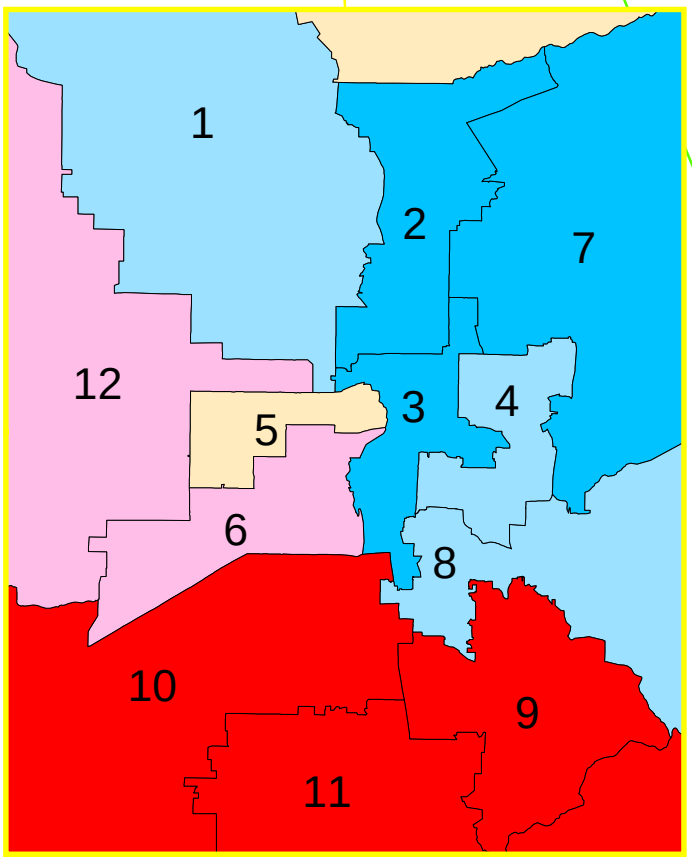

Utah County Senate Districts

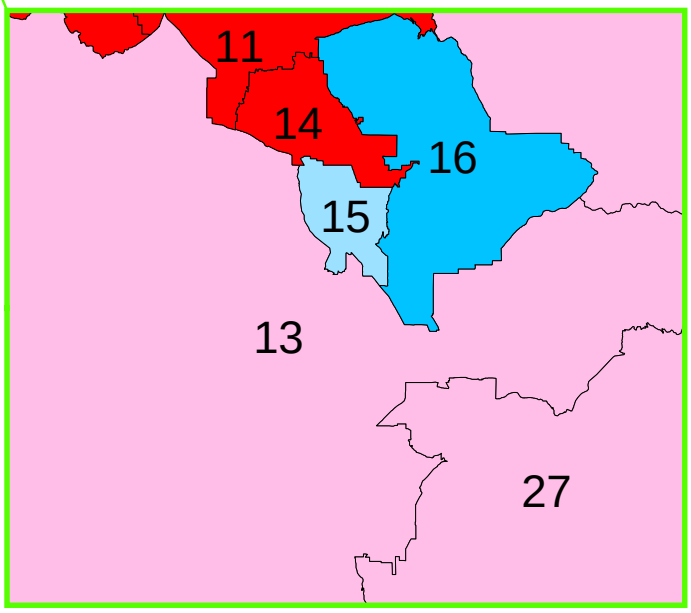

Figure 2.1 – RACE

Percentage of Total Persons, by Race

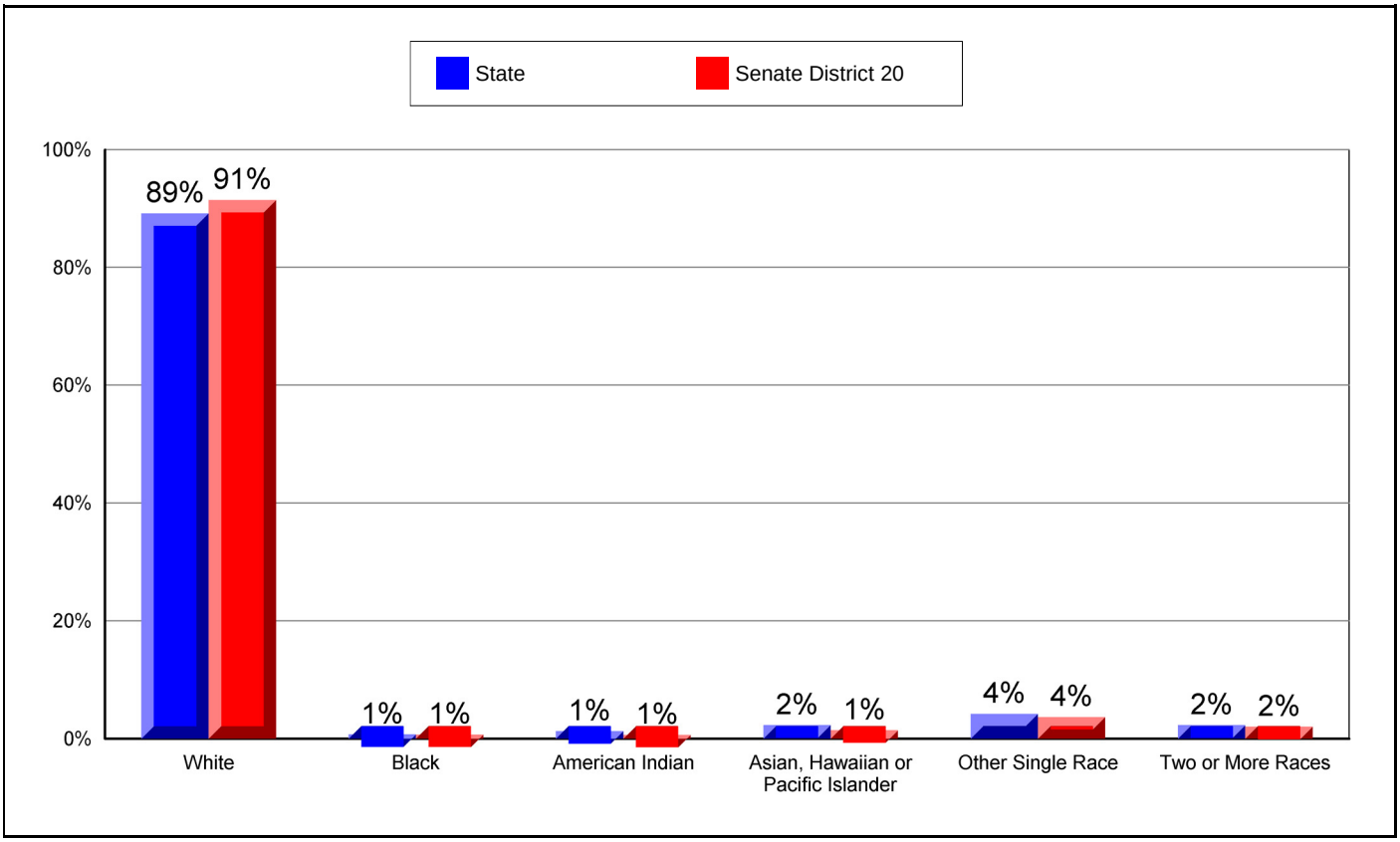

Figure 2.2 – RACE

Percentage of Total Persons That are White

(First category in Figure 2.1; same data presented in Figure 2.3; additional ranking data in Table 2 of the appendix)

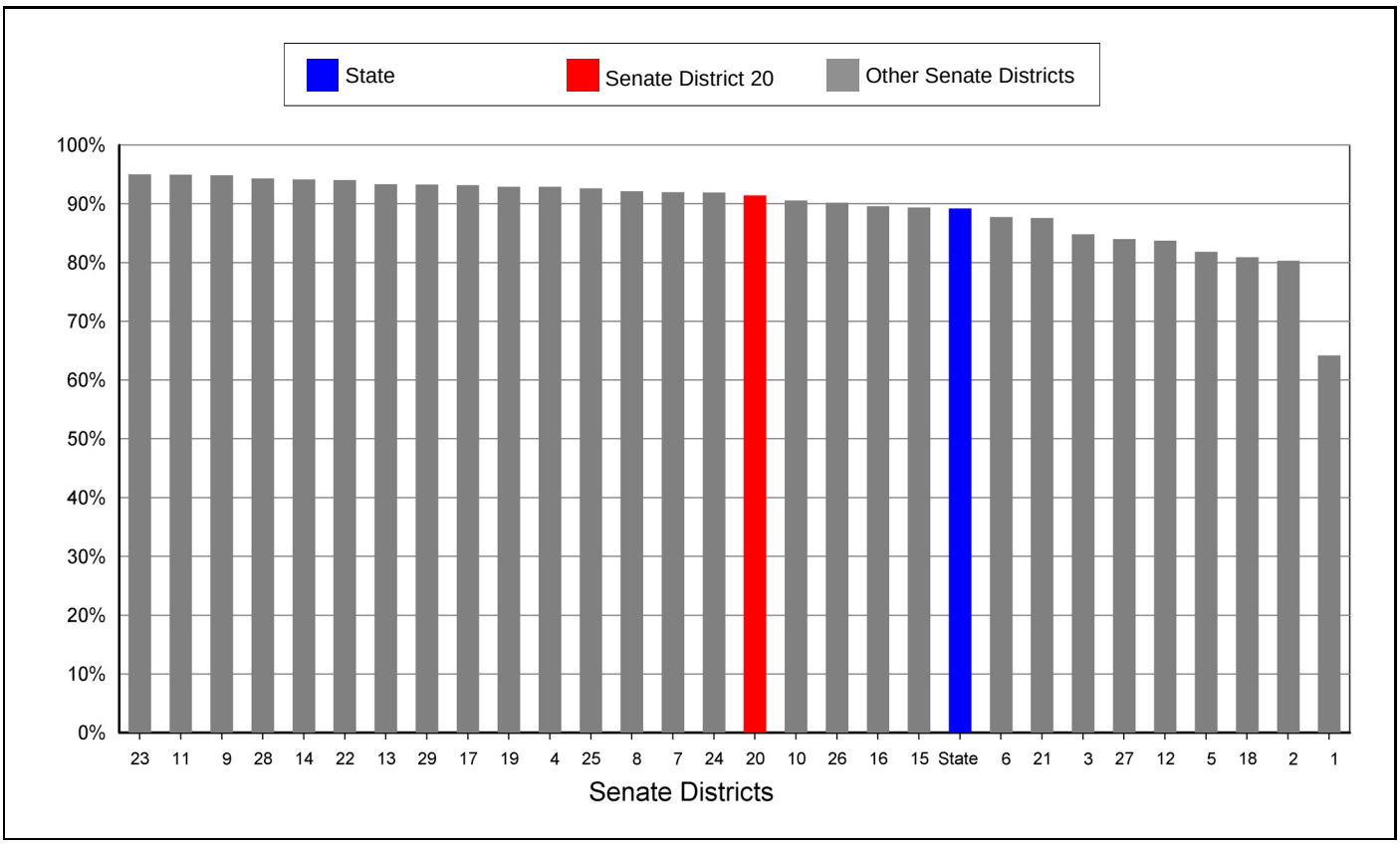

Figure 2.3 -- RACE
White

Senate Districts

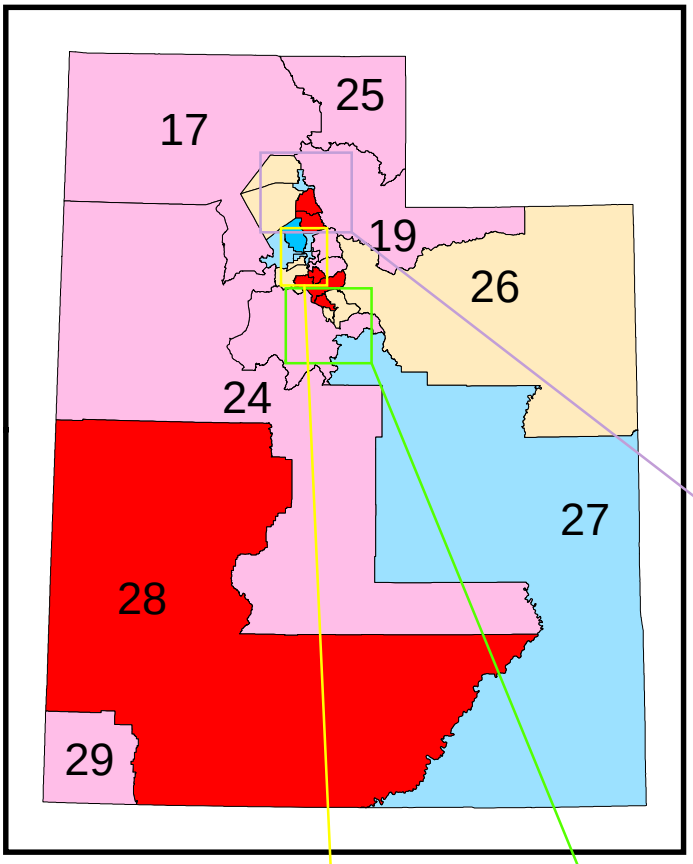

Legend

Percentage of Total Persons
in Each Senate District
That Are White
(Same data presented in Figure 2.2)

Districts	
6 Districts	94% - 95%
9 Districts	92% - 93%
7 Districts	86% - 91%
6 Districts	65% - 85%
1 District	64%

Weber and Davis County Senate Districts

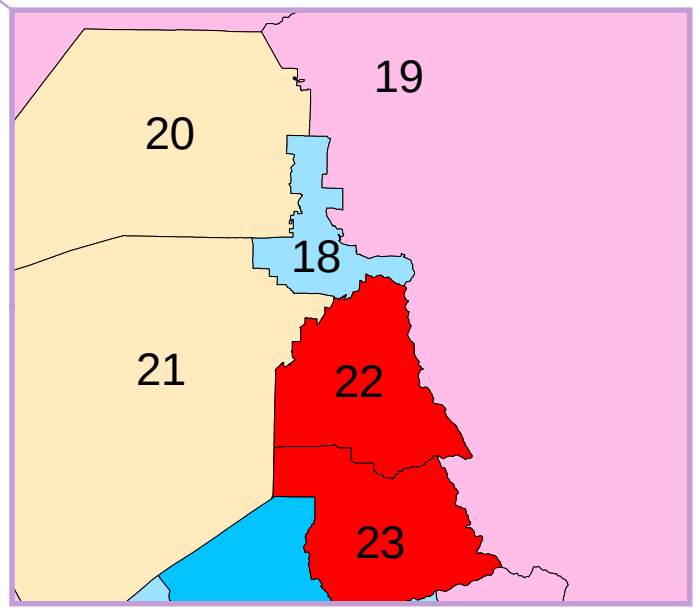

Salt Lake County Senate Districts

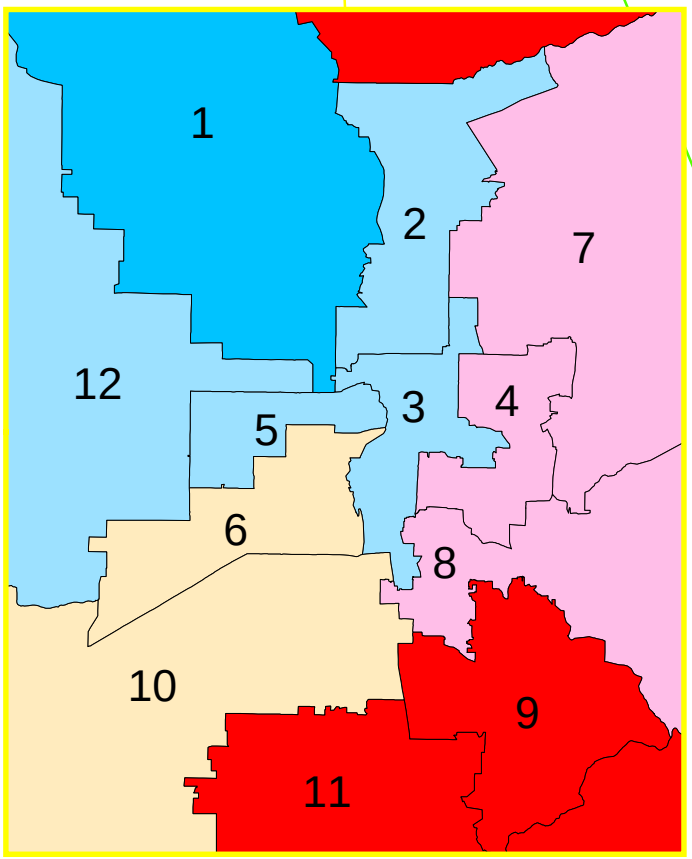

Utah County Senate Districts

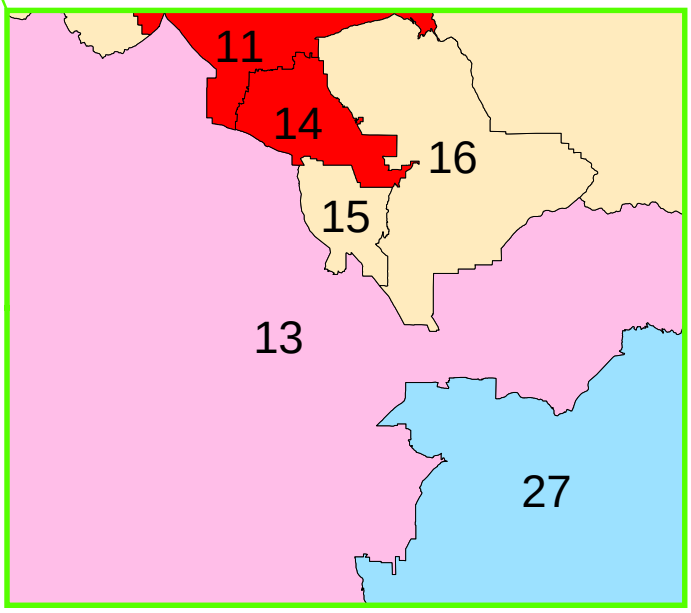

Figure 3.1 – HISPANIC OR LATINO

Percentage of Total Persons, by Origin

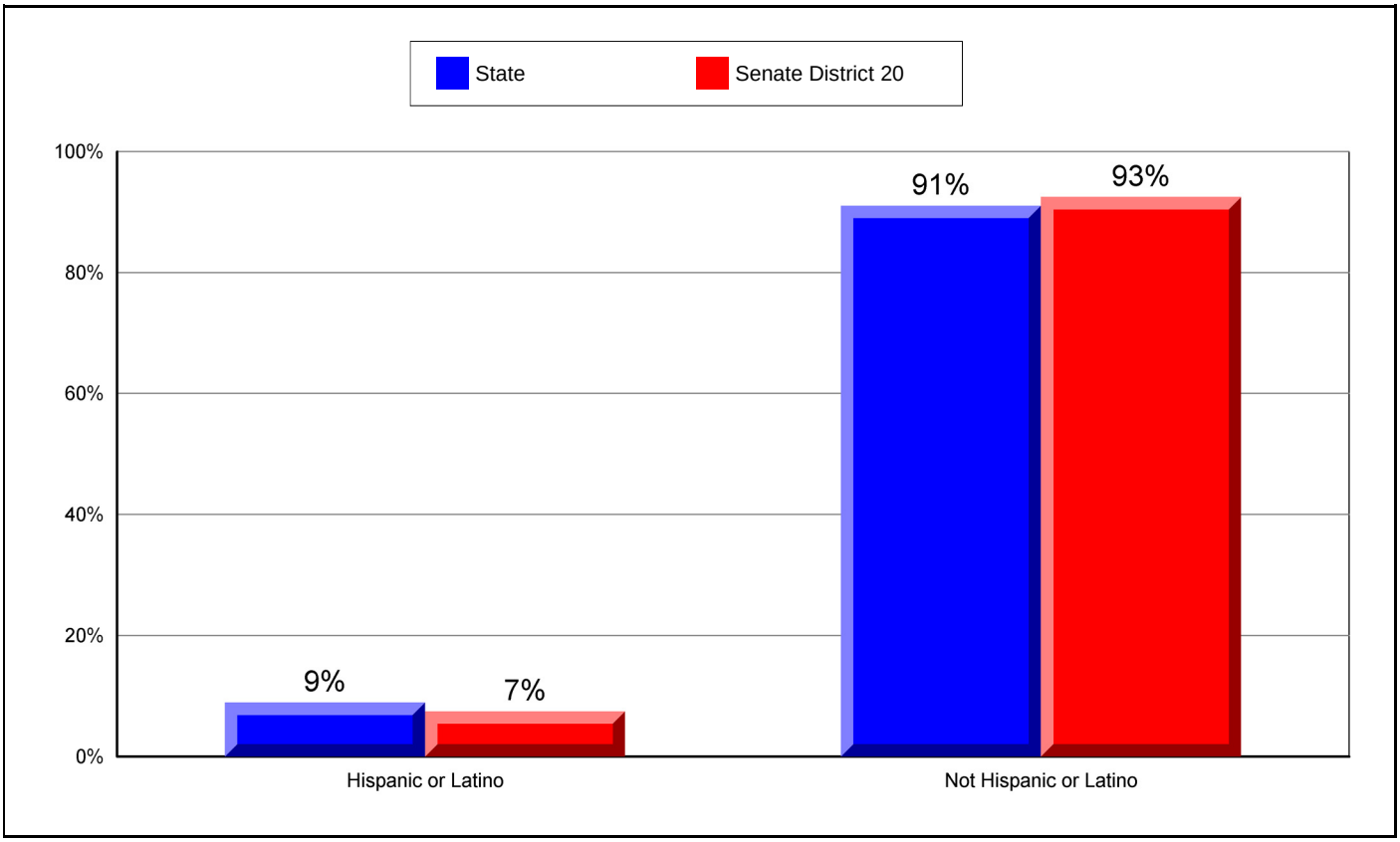

Figure 3.2 – HISPANIC OR LATINO

Percentage of Total Persons That are Hispanic or Latino

(First category in Figure 3.1; same data presented in Figure 3.3; additional ranking data in Table 3 of the appendix)

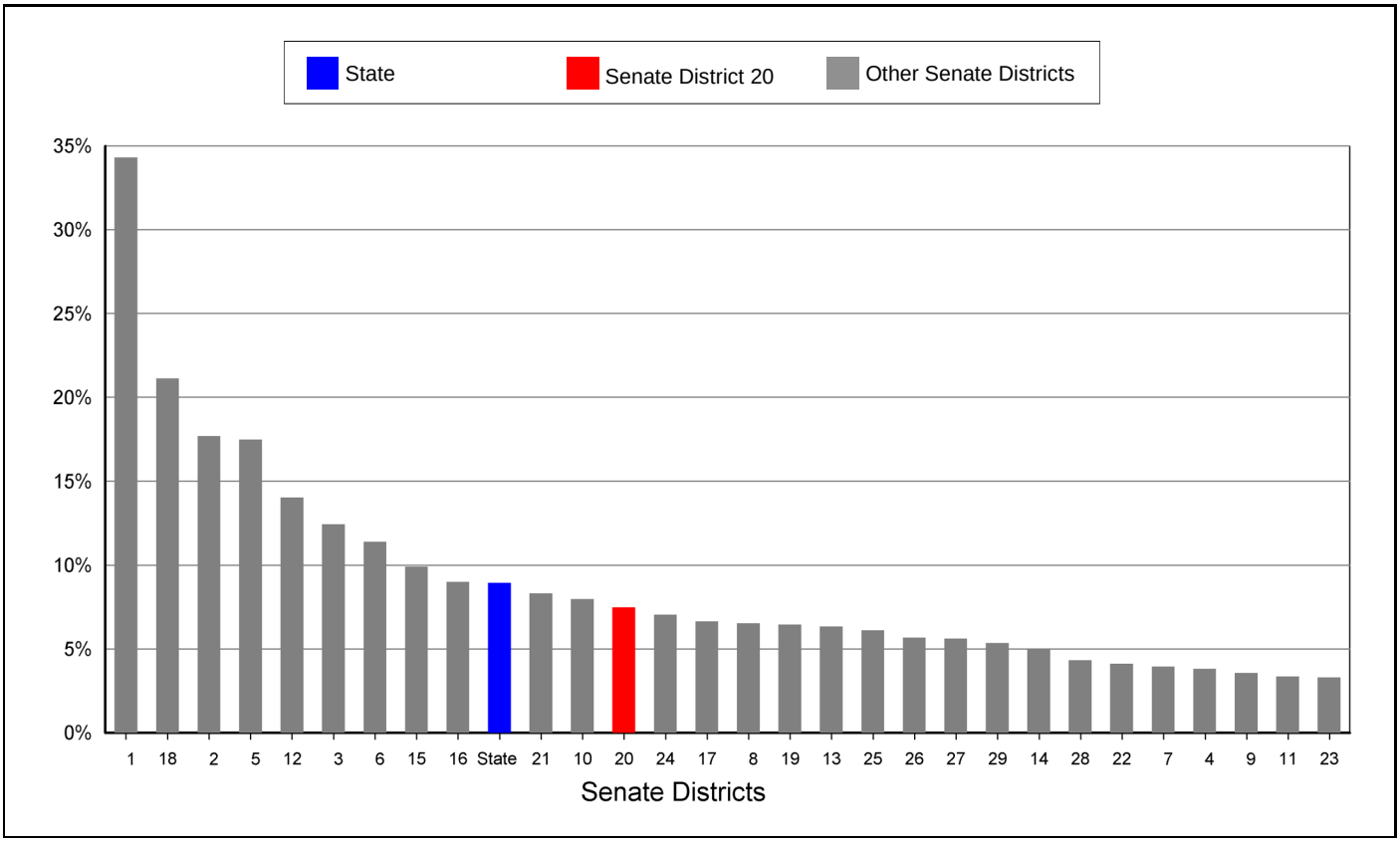

Figure 3.3 -- HISPANIC OR LATINO

Senate Districts

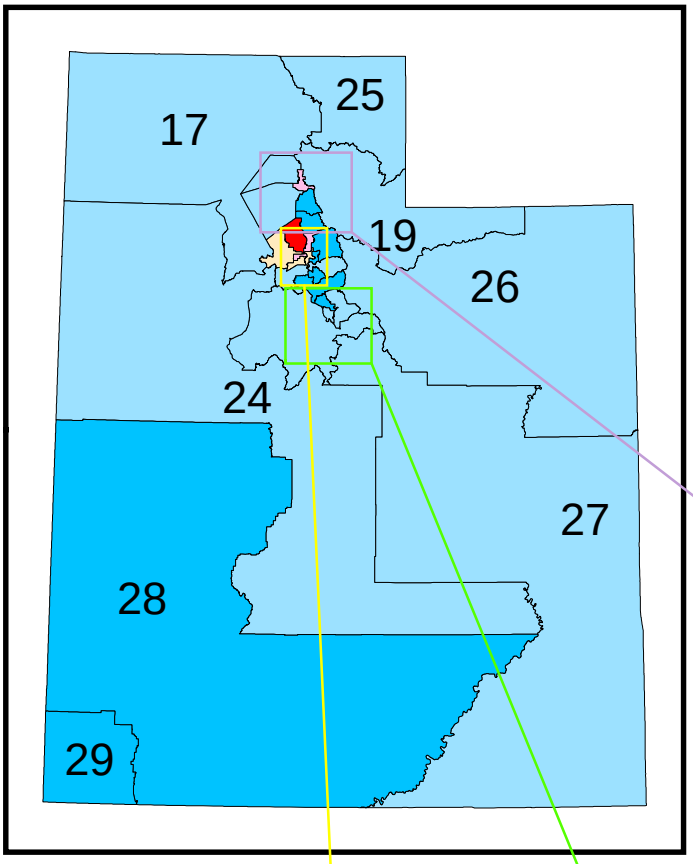

Legend

Percentage of Total Persons
In Each Senate District
That are Hispanic or Latino
(Same data presented in Figure 3.2)

Districts		
1 District		34%
3 Districts		16% - 21%
3 Districts		11% - 15%
13 Districts		6% - 10%
9 Districts		3% - 5%

Weber and Davis County Senate Districts

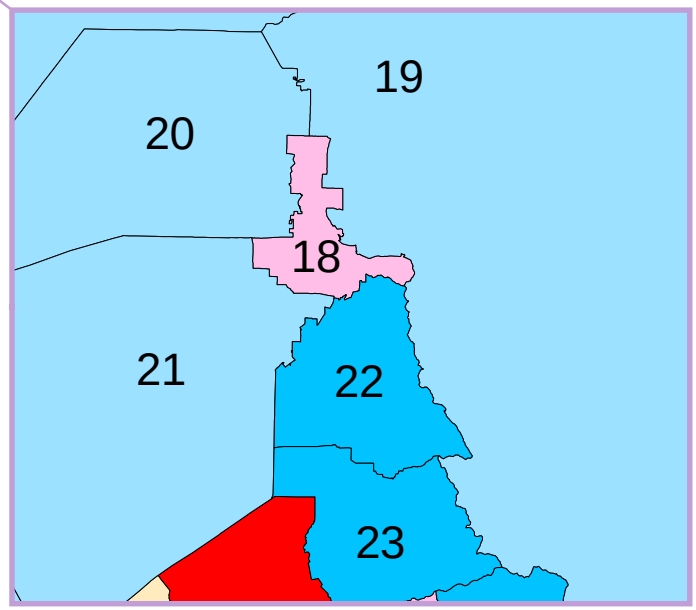

Salt Lake County Senate Districts

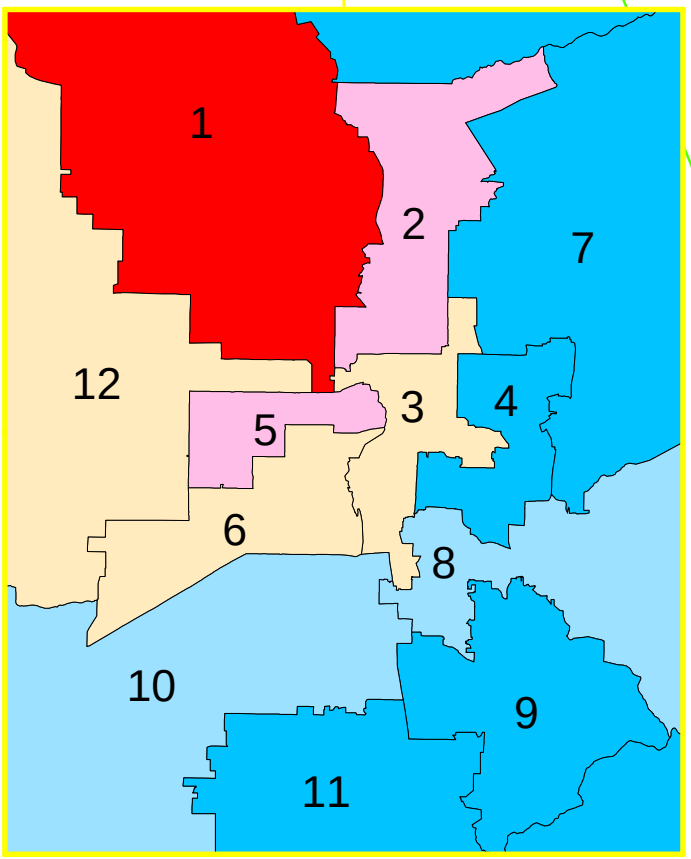

Utah County Senate Districts

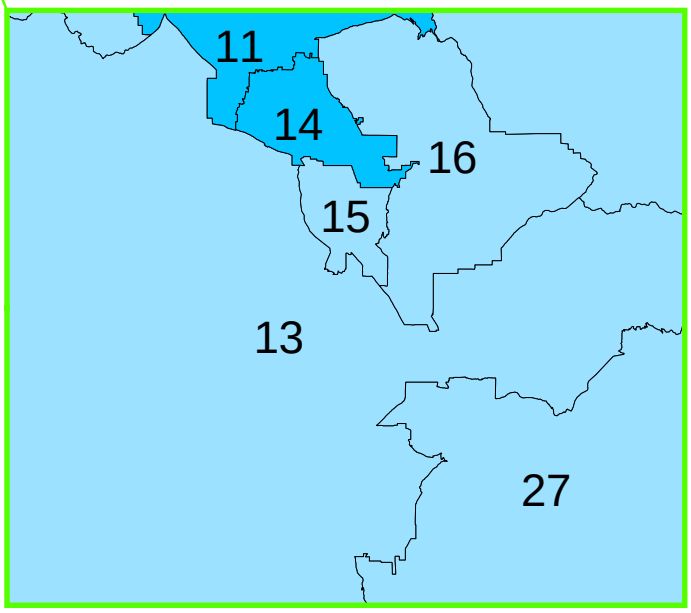

Figure 4.1 – BIRTHPLACE AND CITIZENSHIP

Percentage of Total Persons, by Means of Obtaining U.S. Citizenship

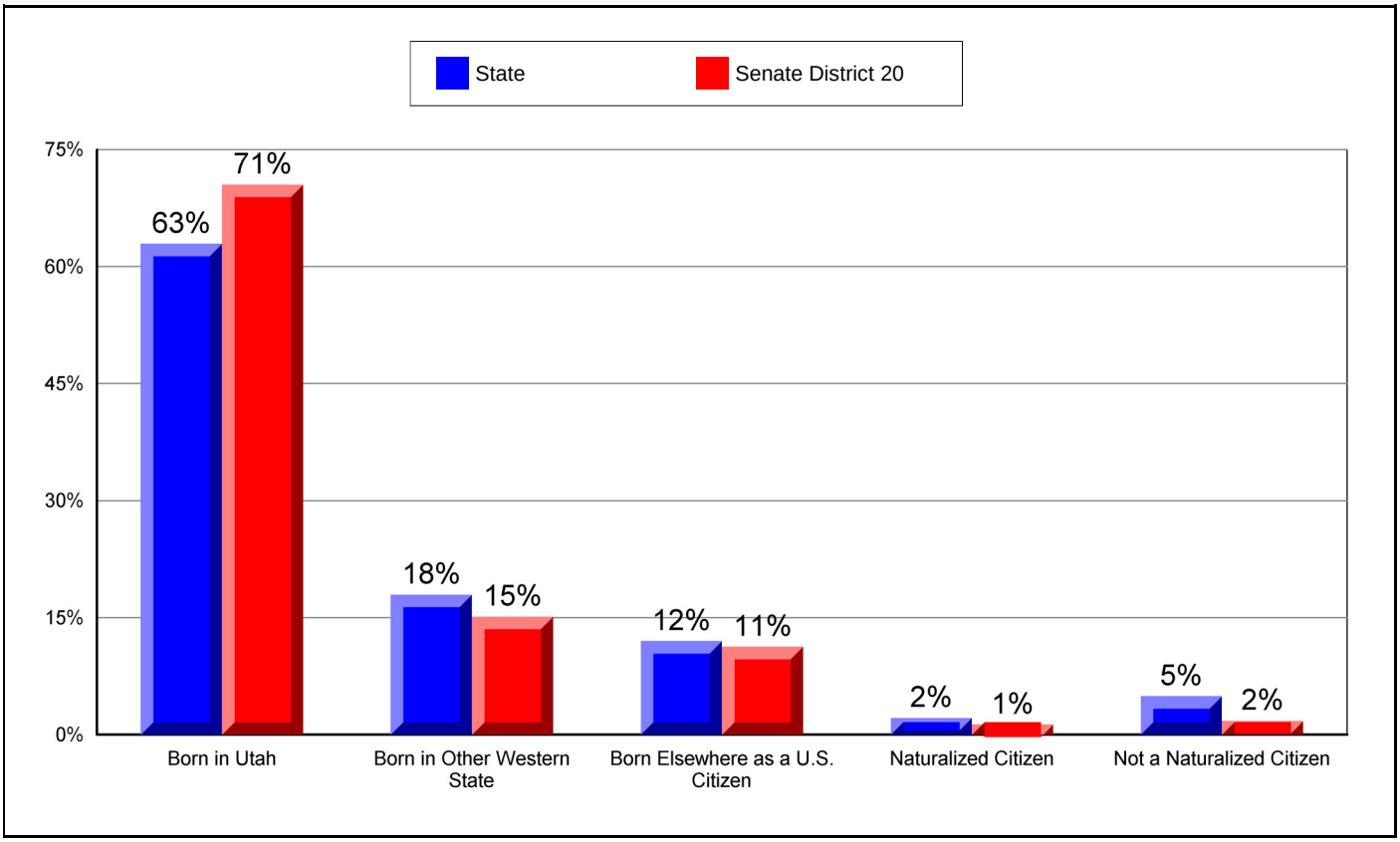

Figure 4.2 – BIRTHPLACE AND CITIZENSHIP

Percentage of Total Persons Born in Utah

(First category in Figure 4.1; same data presented in Figure 4.3; additional ranking data in Table 4 of the appendix)

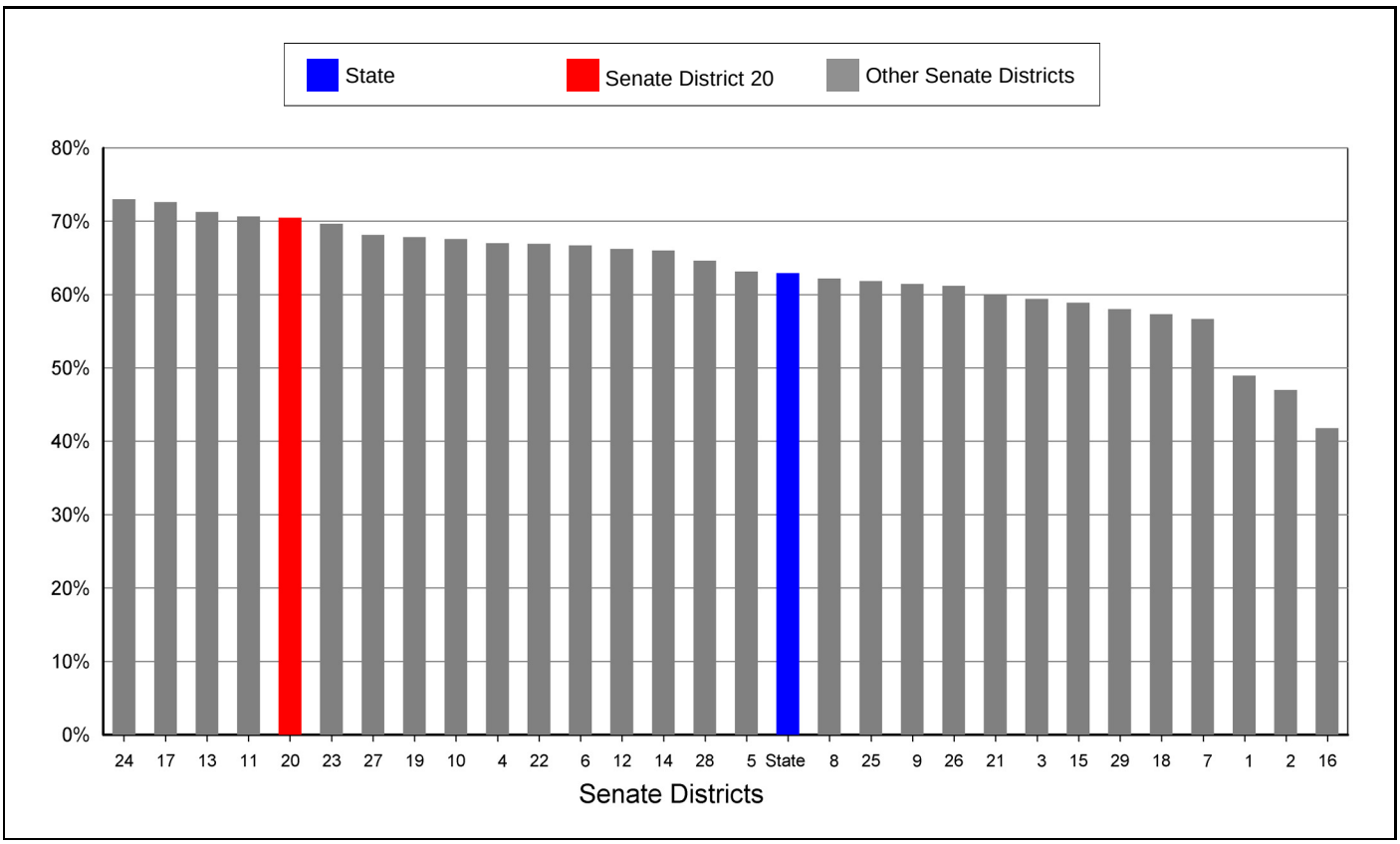

Figure 4.3 -- BIRTHPLACE
Born in Utah

Senate Districts

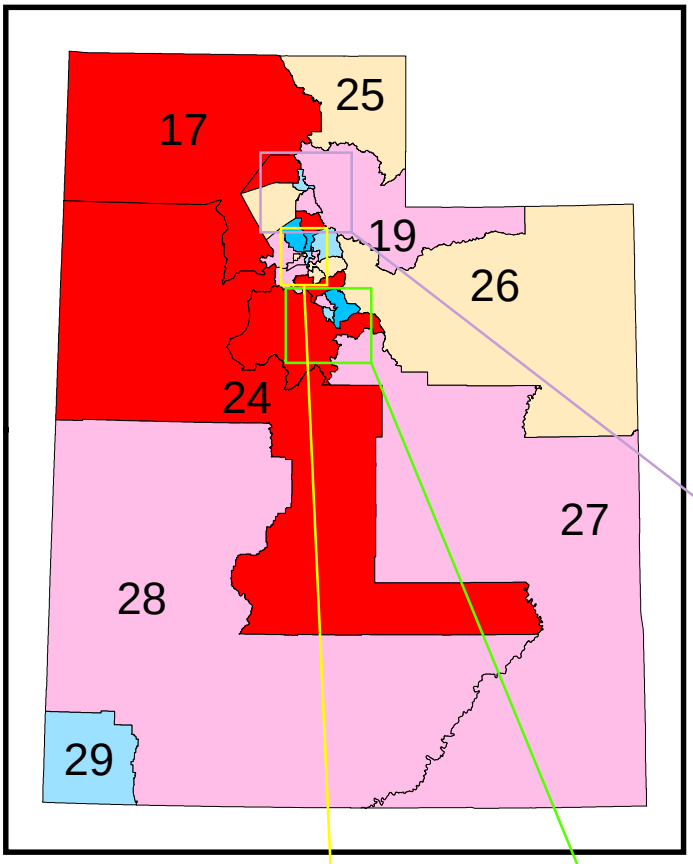

Legend

Percentage of Total Persons
In Each Senate District
Born in Utah
(Same data presented in 4.2)

Districts	
6 Districts	70% - 73%
9 Districts	65% - 69%
6 Districts	60% - 64%
5 Districts	50% - 59%
3 Districts	42% - 49%

Weber and Davis County Senate Districts

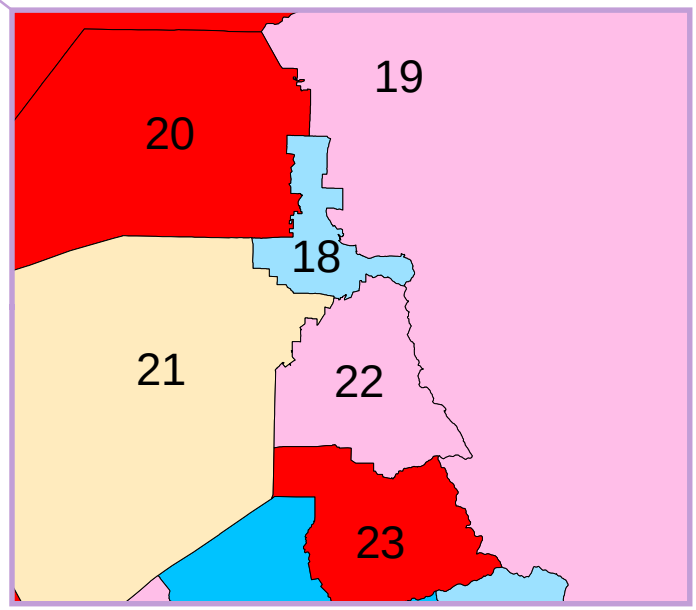

Salt Lake County Senate Districts

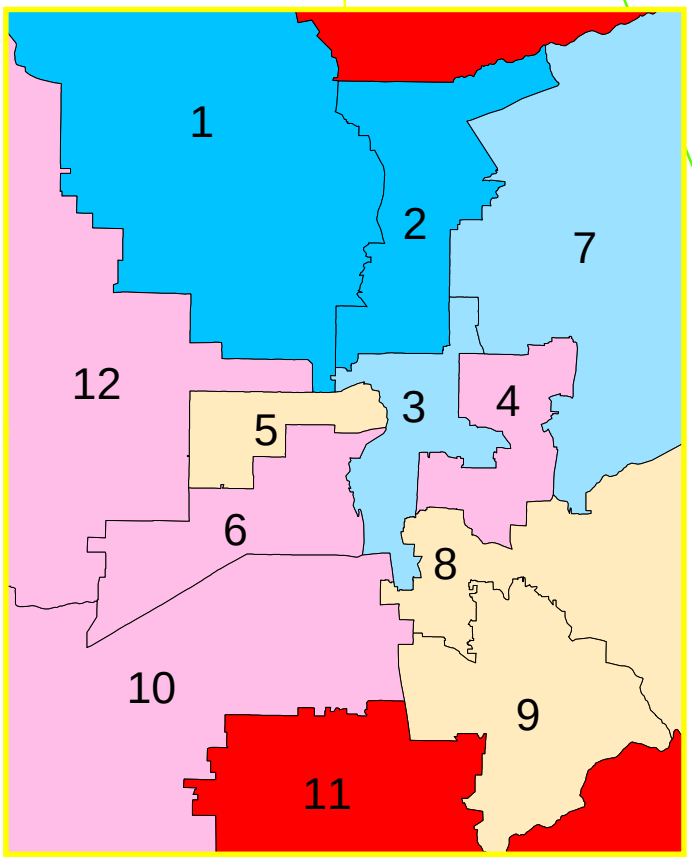

Utah County Senate Districts

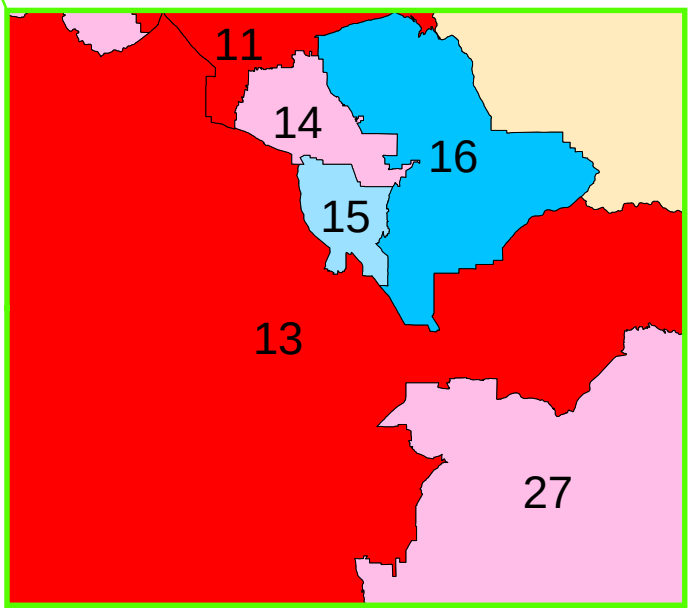

Figure 5.1 – RESIDENCE

Percentage of Persons Five Years of Age and Over, by 1995 Residence

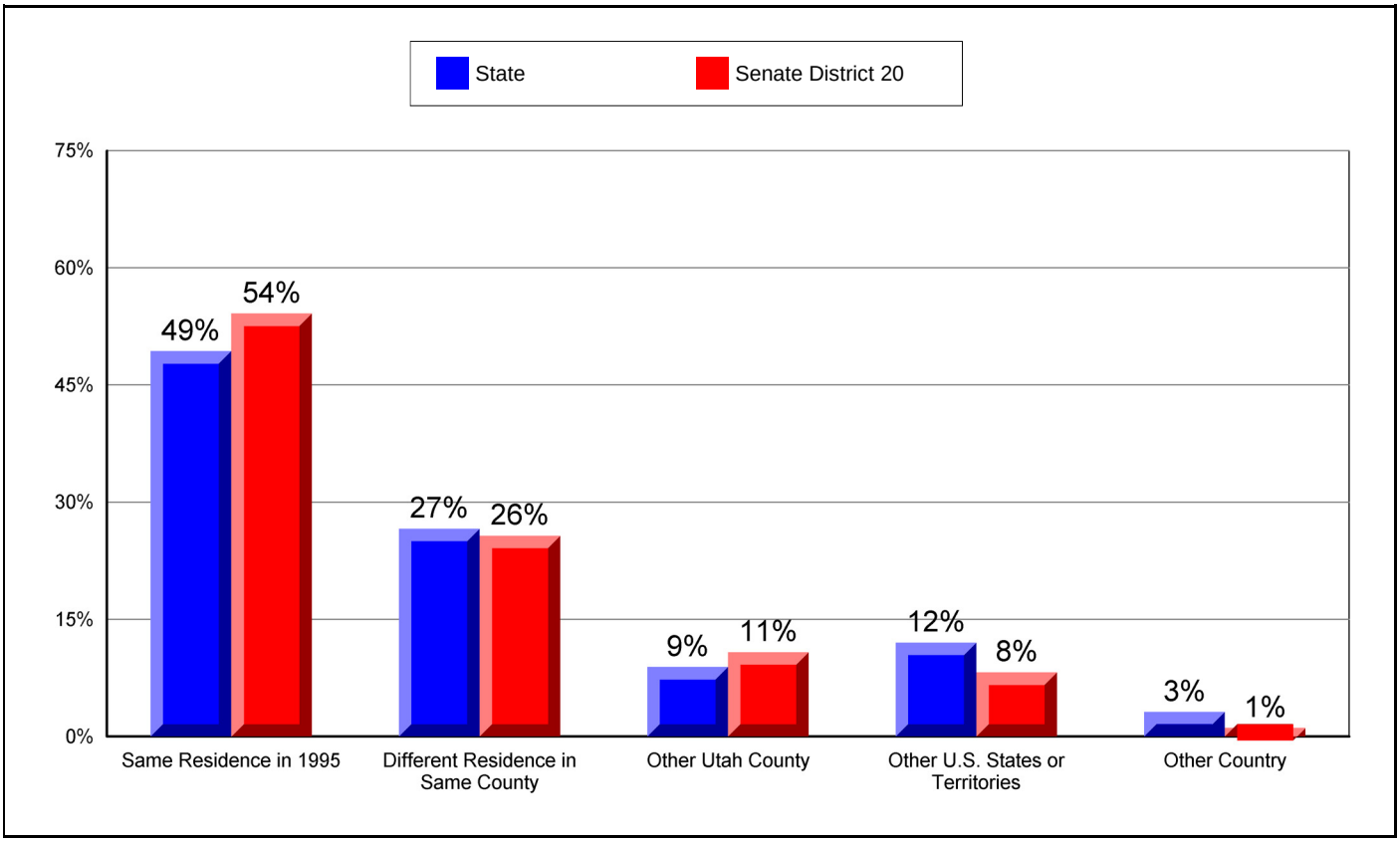

Figure 5.2 – RESIDENCE

Percentage of Persons Five Years of Age and Over With Same Residence in 1995

(First category in Figure 5.1; same data presented in Figure 5.3; additional ranking data in Table 5 of the appendix)

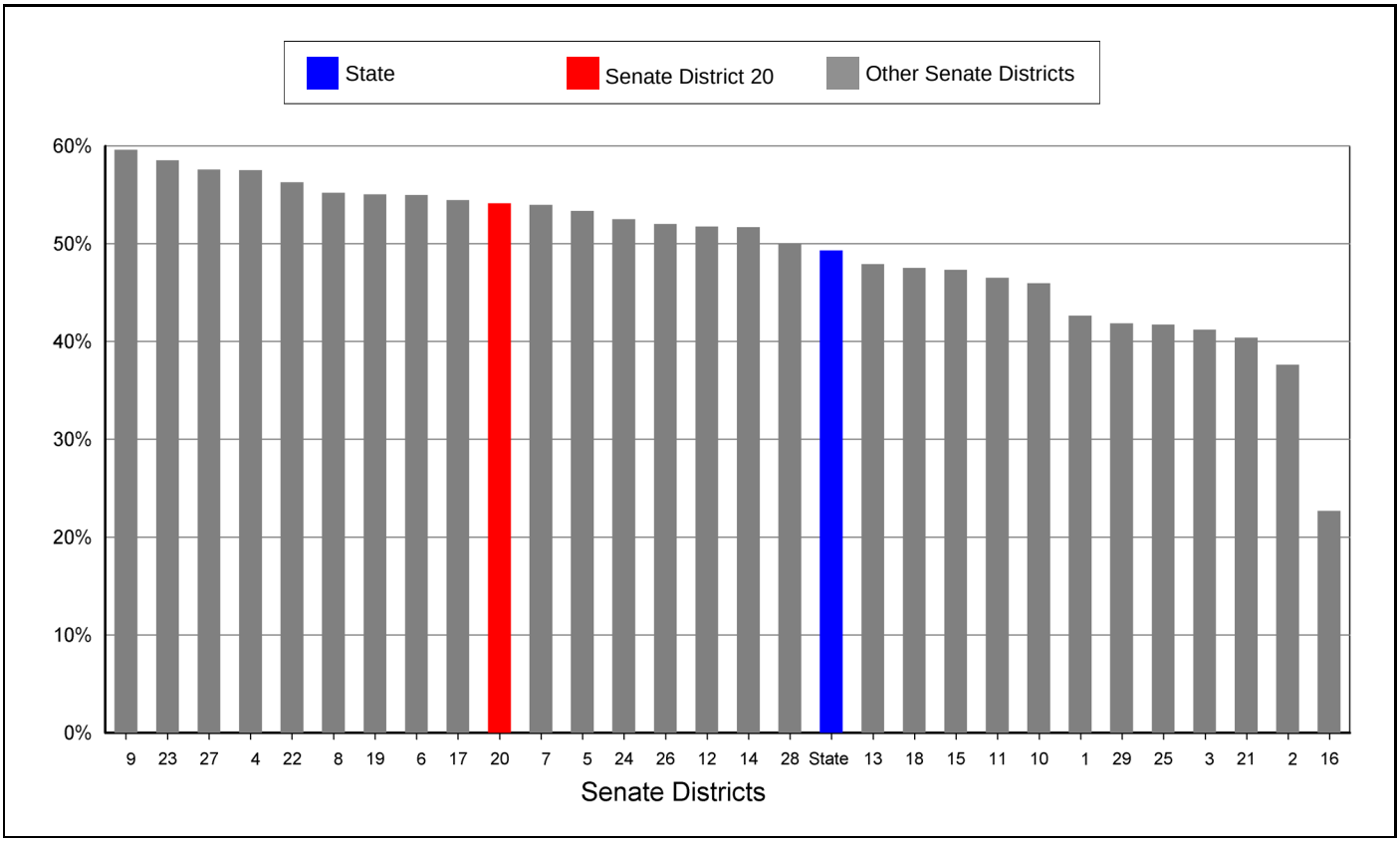

Figure 5.3 -- RESIDENCE IN 1995

Same Residence

Senate Districts

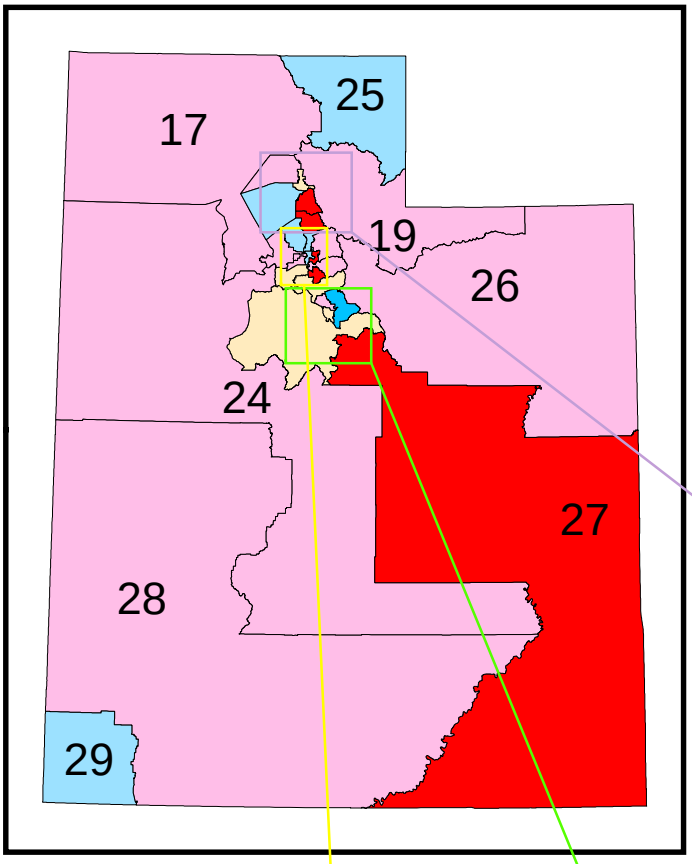

Legend

Percentage of Total Persons Five Years of Age and Over
In Each Senate District
With Same Residence in 1995
(Same data presented in Figure 5.2)

Districts	
5 Districts	56% - 60%
12 Districts	50% - 55%
5 Districts	46% - 49%
6 Districts	37% - 45%
1 District	23%

Weber and Davis County Senate Districts

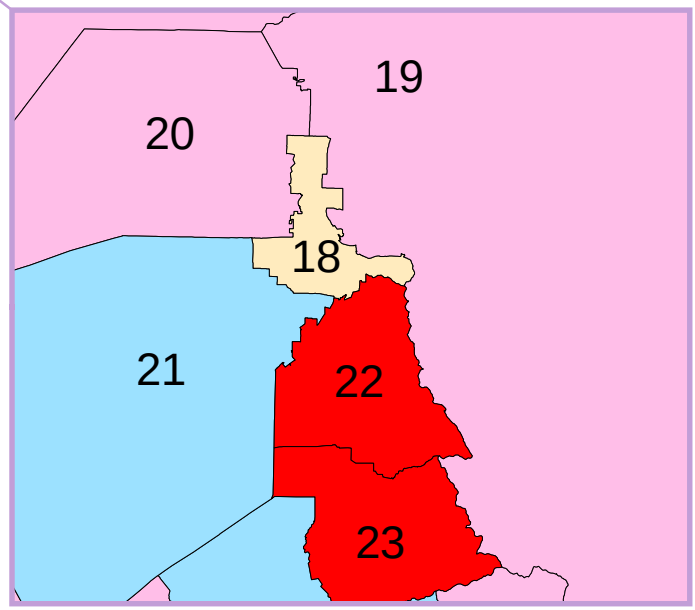

Salt Lake County Senate Districts

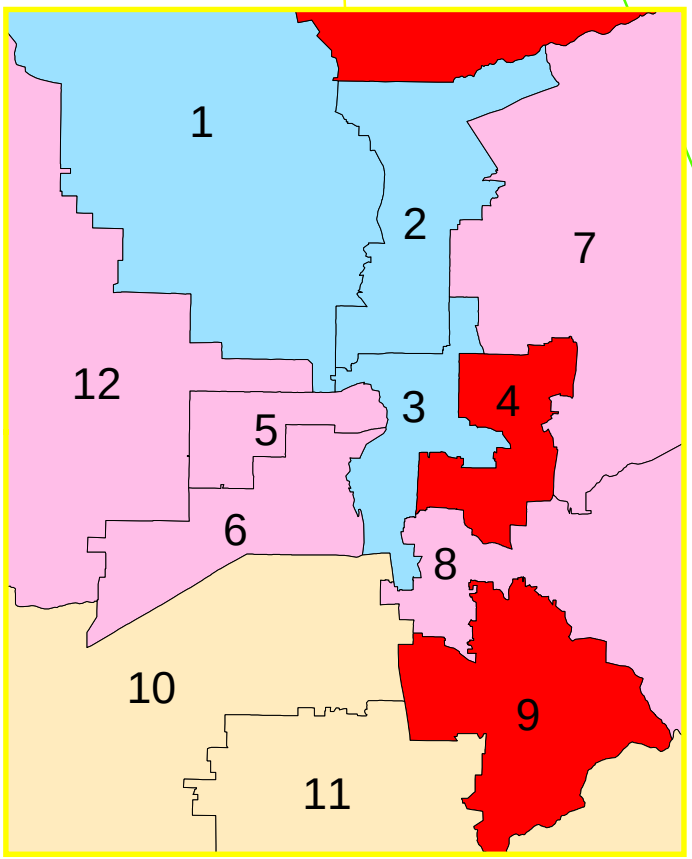

Utah County Senate Districts

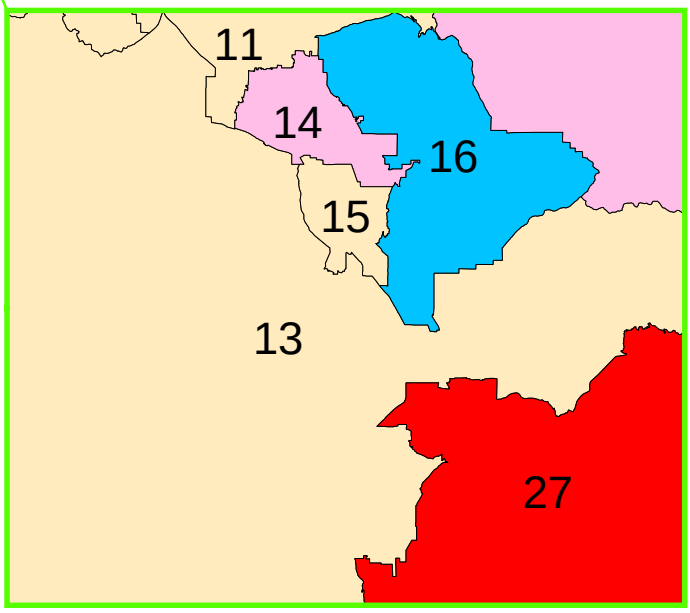

Figure 6.1 – LANGUAGE

Percentage of Persons Five Years of Age and Over, by Language Spoken at Home

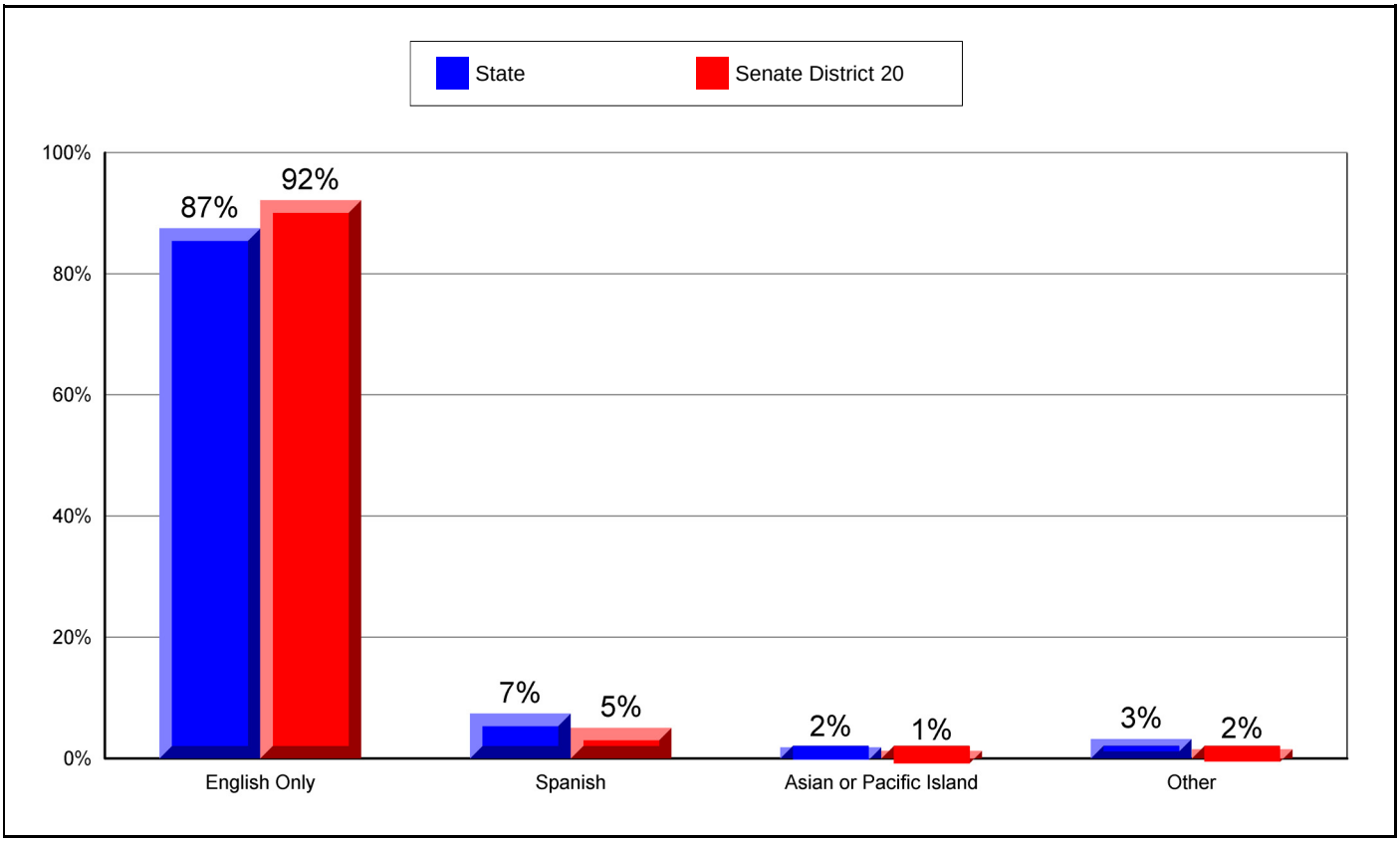

Figure 6.2 – LANGUAGE

Percentage of Persons Five Years of Age and Over That Speak English at Home

(First category in Figure 6.1; same data presented in Figure 6.3; additional ranking data in Table 6 of the appendix)

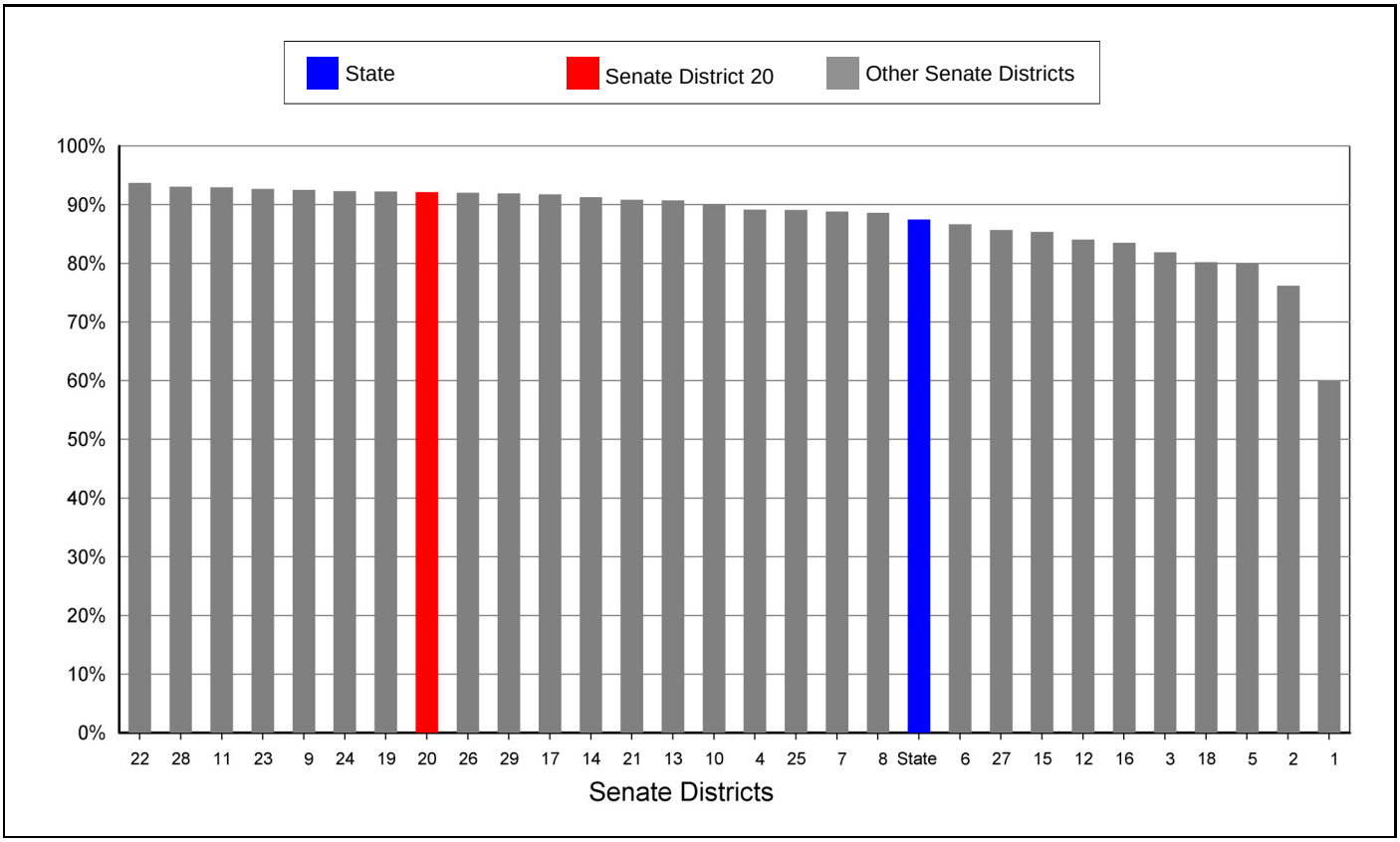

Figure 6.3 -- LANGUAGE SPOKEN AT HOME
English

Senate Districts

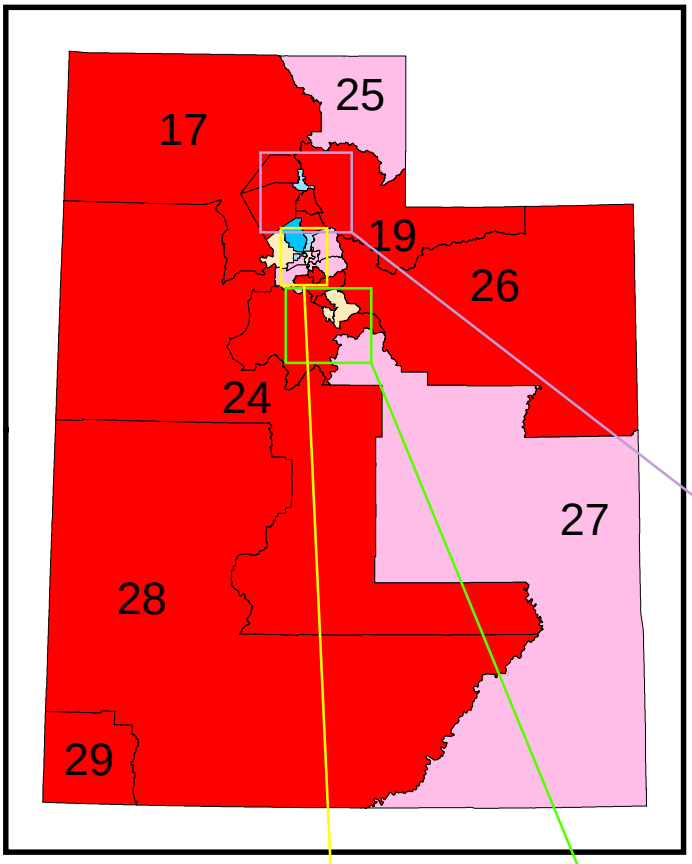

Legend

Percentage of Total Persons Five Years of Age and Over
in Each Senate District
That Speak English at Home
(Same data presented in Figure 6.2)

Districts	
14 Districts	91% - 94%
7 Districts	86% - 90%
4 Districts	81% - 85%
3 Districts	61% - 80%
1 District	60%

Weber and Davis County Senate Districts

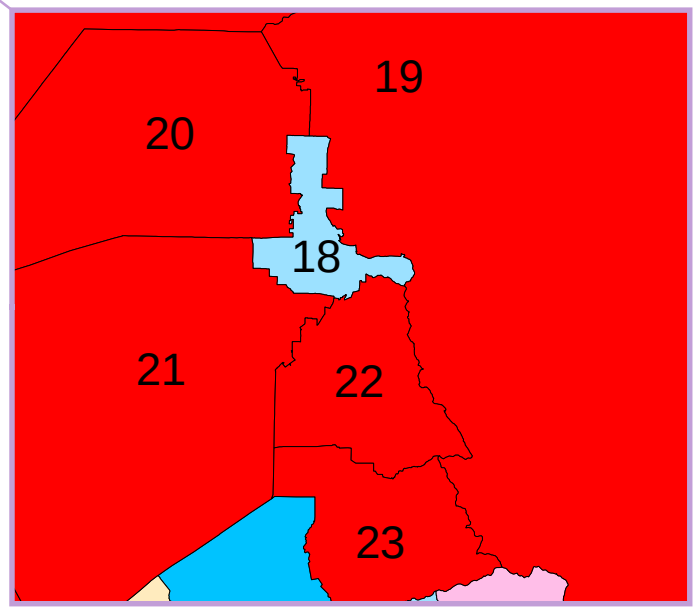

Salt Lake County Senate Districts

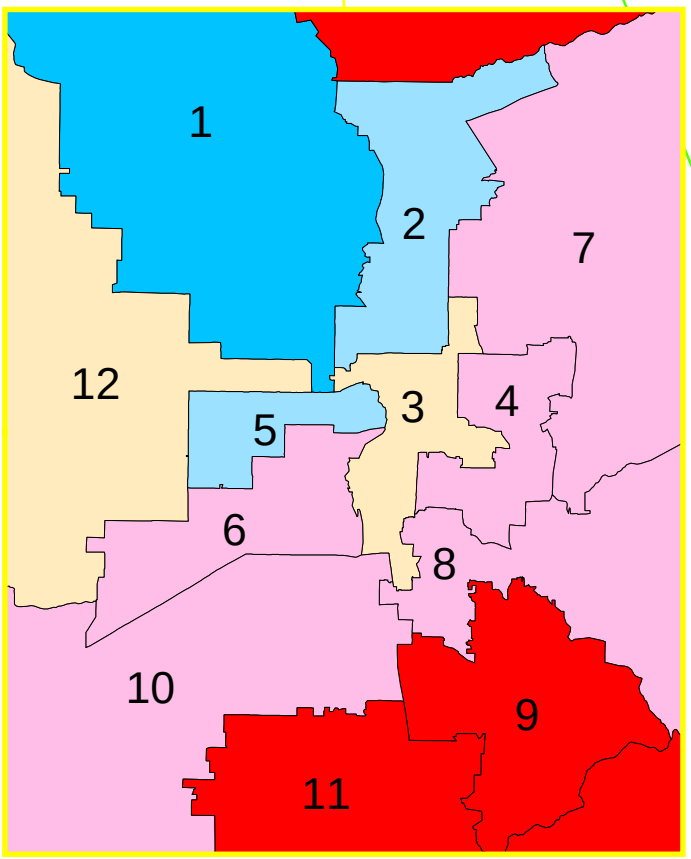

Utah County Senate Districts

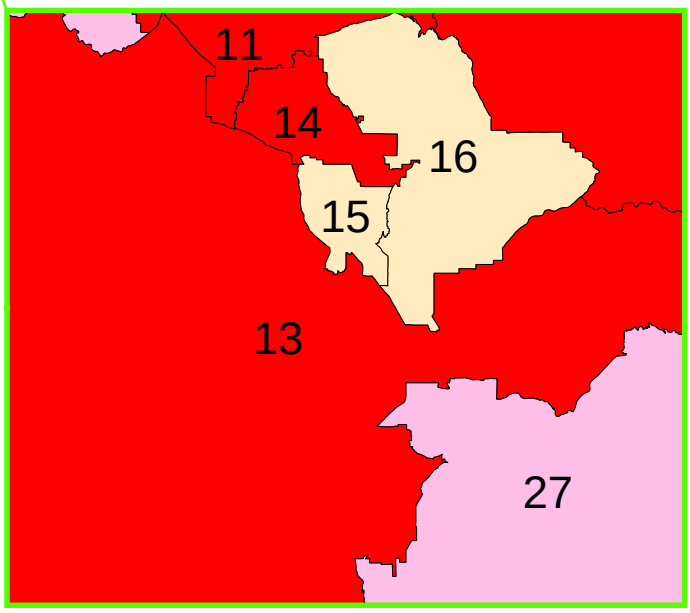

Figure 7.1 – EDUCATION - HIGHEST LEVEL OF ATTAINMENT

Percentage of Persons 25 Years of Age and Over, by Highest Level of Educational Attainment

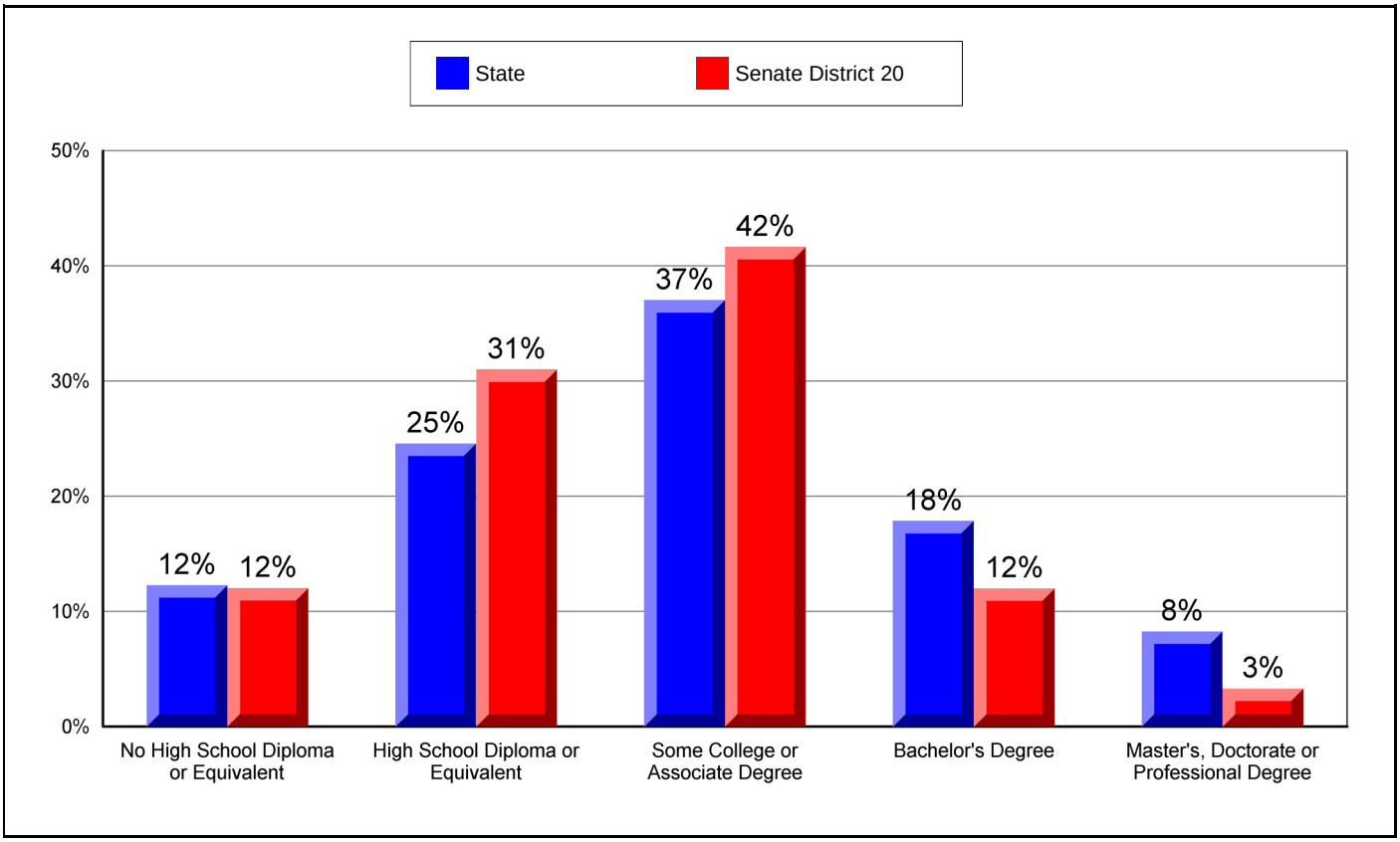

Figure 7.2 – HIGHEST LEVEL OF ATTAINMENT

Percentage of Persons 25 Years of Age and Over Without a High School Diploma or Equivalent

(First category in Figure 7.1; same data presented in Figure 7.3; additional ranking data in Table 7 of the appendix)

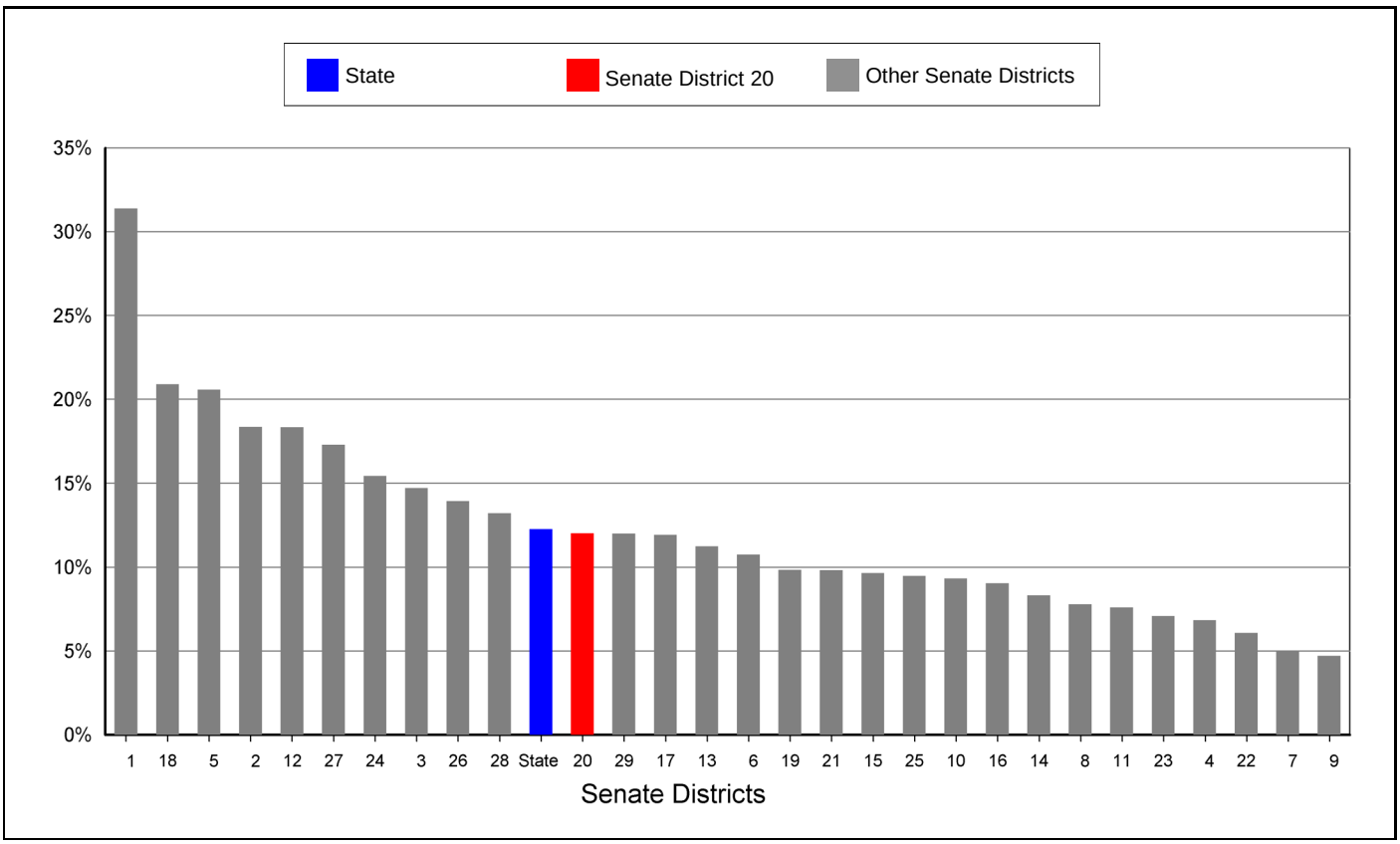

Figure 7.3 -- EDUCATION - HIGHEST LEVEL OF ATTAINMENT

No High School Diploma or Equivalent

Senate Districts

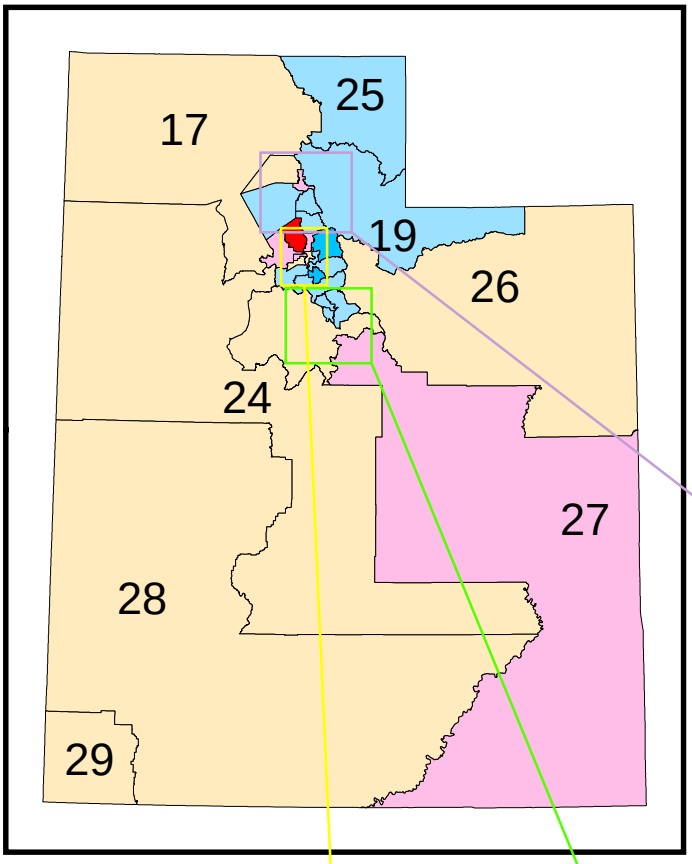

Legend

Percentage of Total Persons 25 Years of Age and Over
in Each Senate District
That Do Not Have a High School Diploma or the Equivalent
(Same data presented in Figure 7.2)

Districts	
1 District	31%
5 Districts	16% - 21%
9 Districts	11% - 15%
12 Districts	6% - 10%
2 Districts	5%

Weber and Davis County Senate Districts

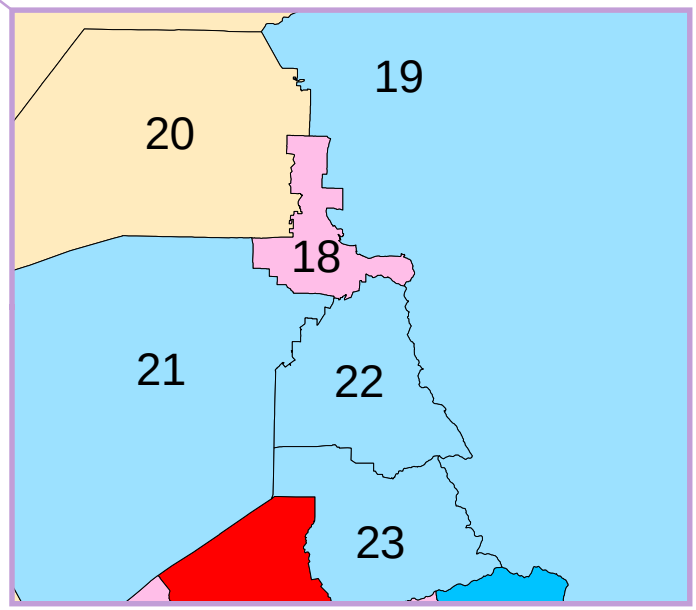

Salt Lake County Senate Districts

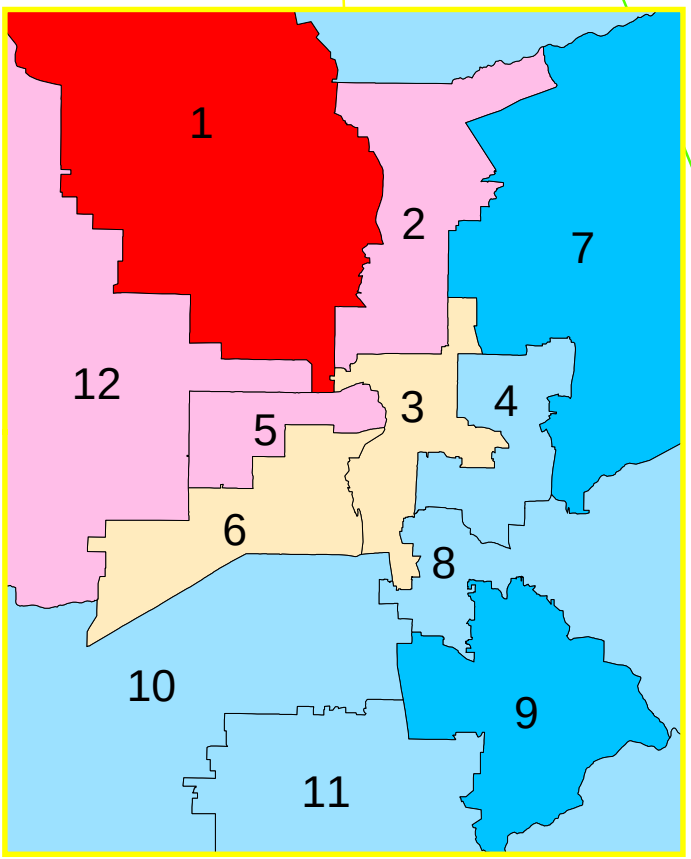

Utah County Senate Districts

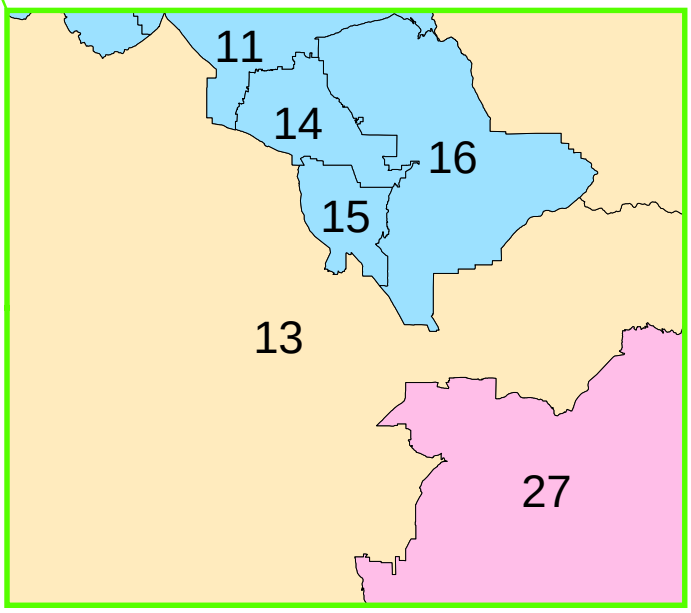

Figure 8.1 – EMPLOYMENT

Percentage of Employed Persons 16 Years of Age and Over, by Industry of Employment

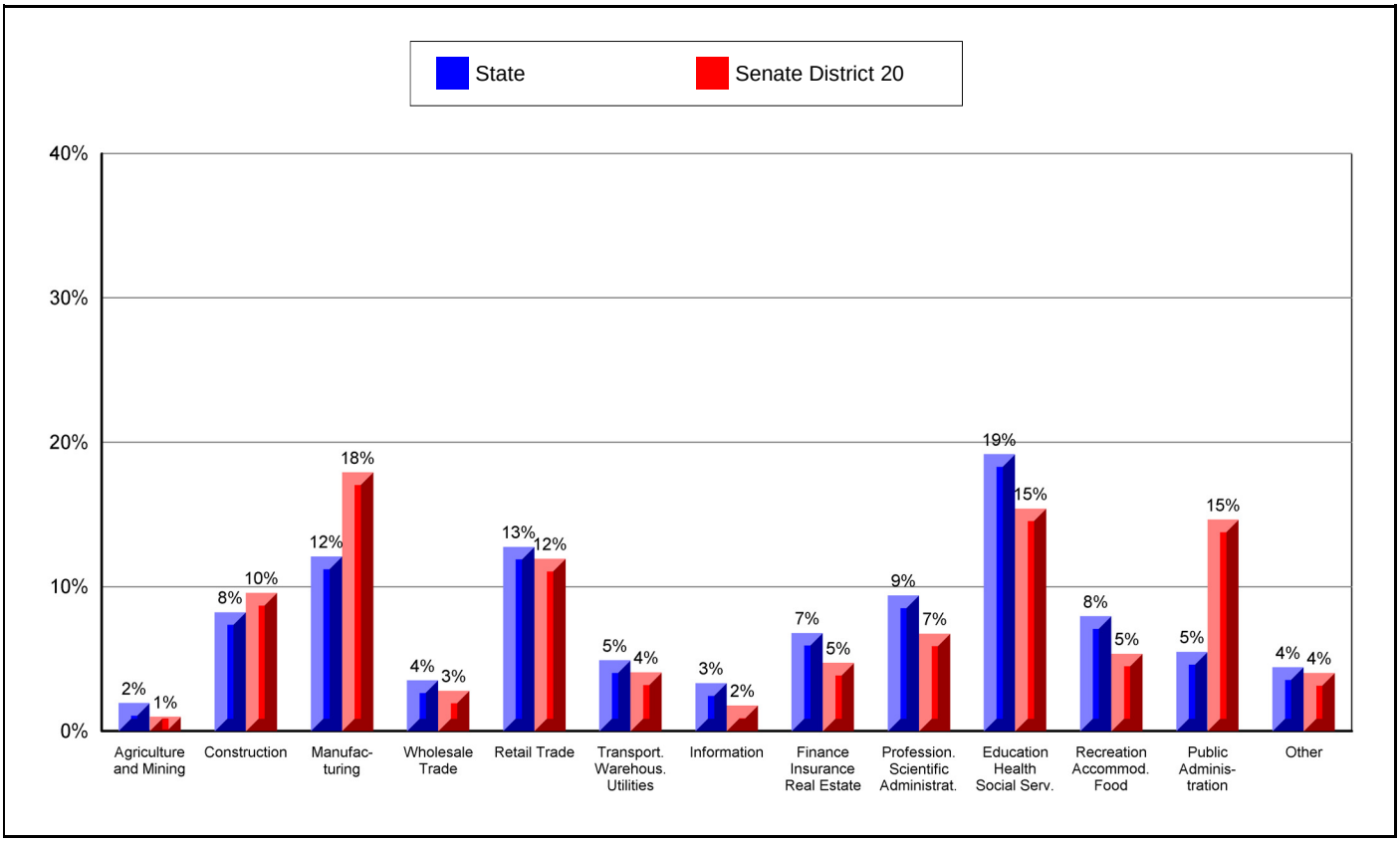

Figure 8.2 – EMPLOYMENT

Percentage of Employed Persons 16 Years of Age and Over Employed in Manufacturing

(Third category in Figure 8.1; same data presented in Figure 8.3; additional ranking data in Table 8 of the appendix)

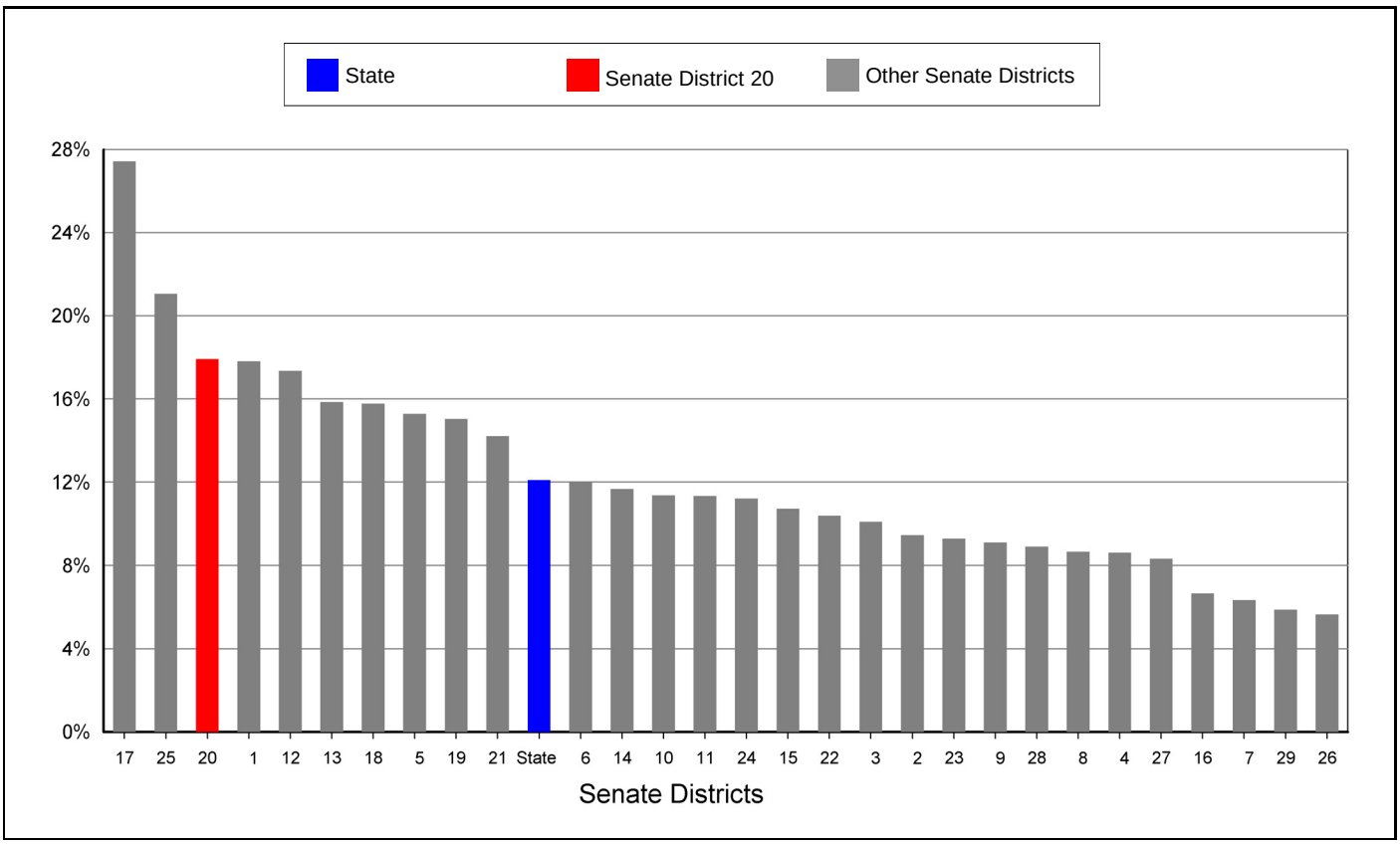

Figure 8.3 -- EMPLOYMENT
Manufacturing

Senate Districts

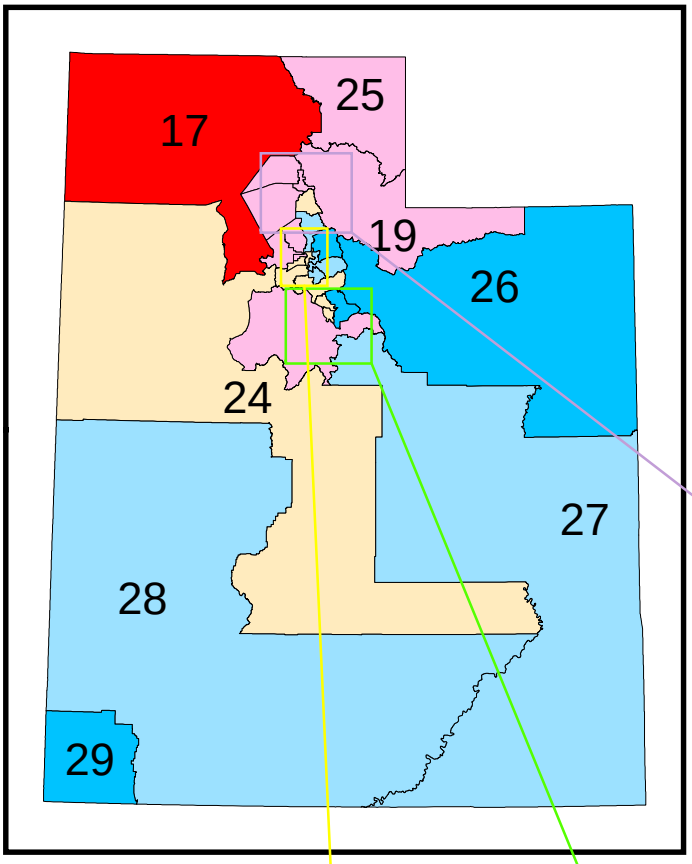

Legend

Percentage of Employed Persons 16 Years of Age and Over in Each Senate District
Employed in Manufacturing
(Same data presented in Figure 8.2)

Districts	
1 District	27%
9 Districts	14% - 21%
8 Districts	10% - 13%
7 Districts	8% - 9%
4 Districts	6% - 7%

Weber and Davis County Senate Districts

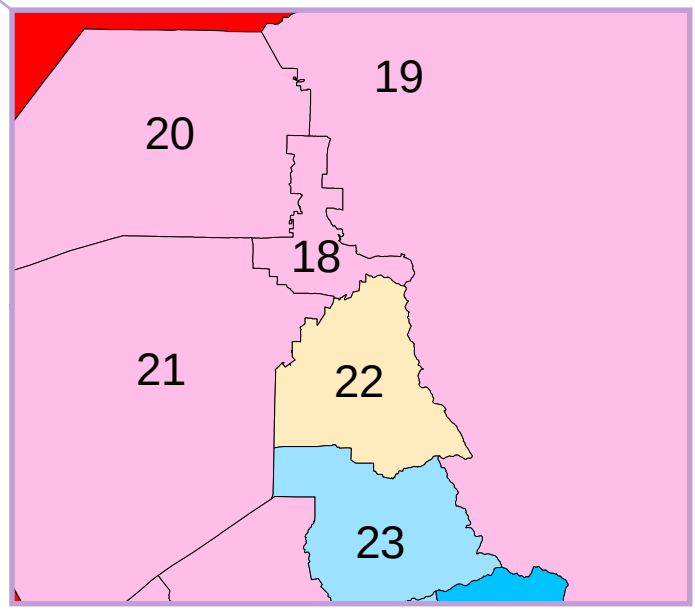

Salt Lake County Senate Districts

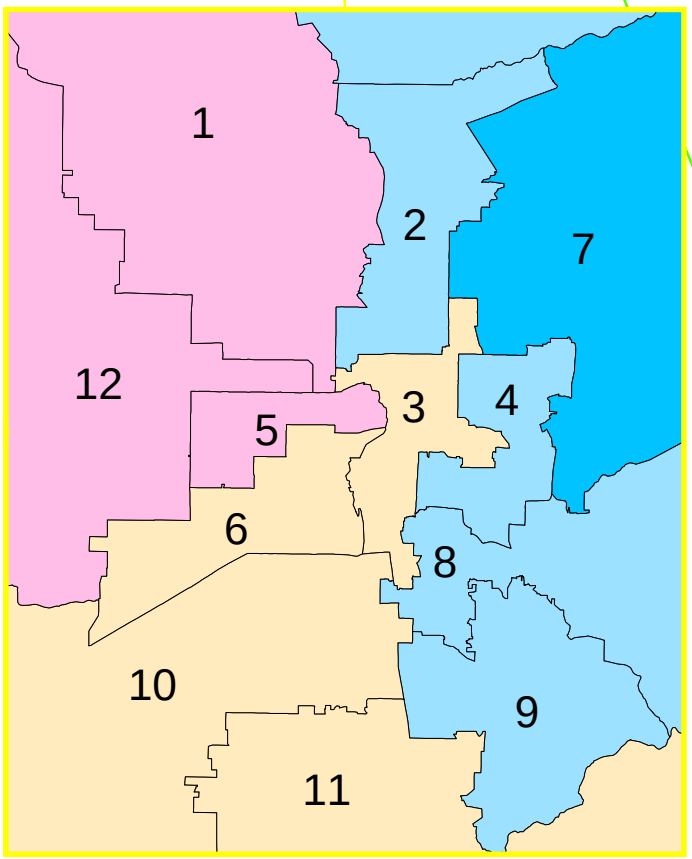

Utah County Senate Districts

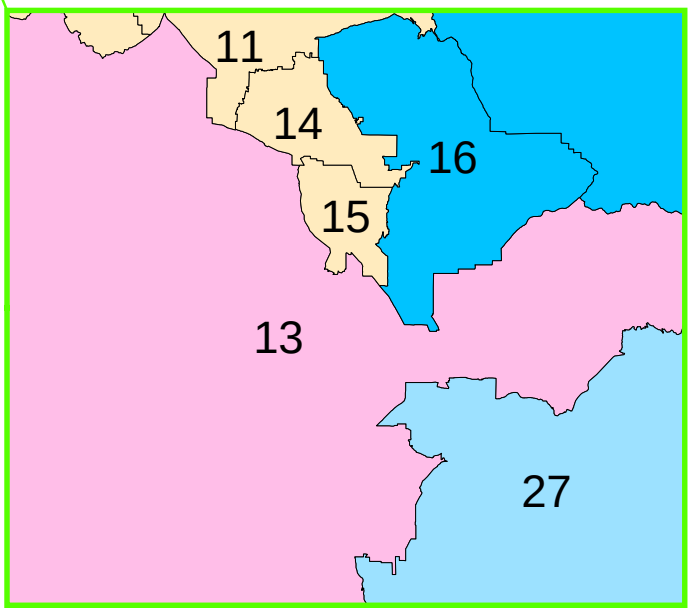

Figure 9.1 – HOUSEHOLD INCOME

Percentage of Total Households, by Household Income

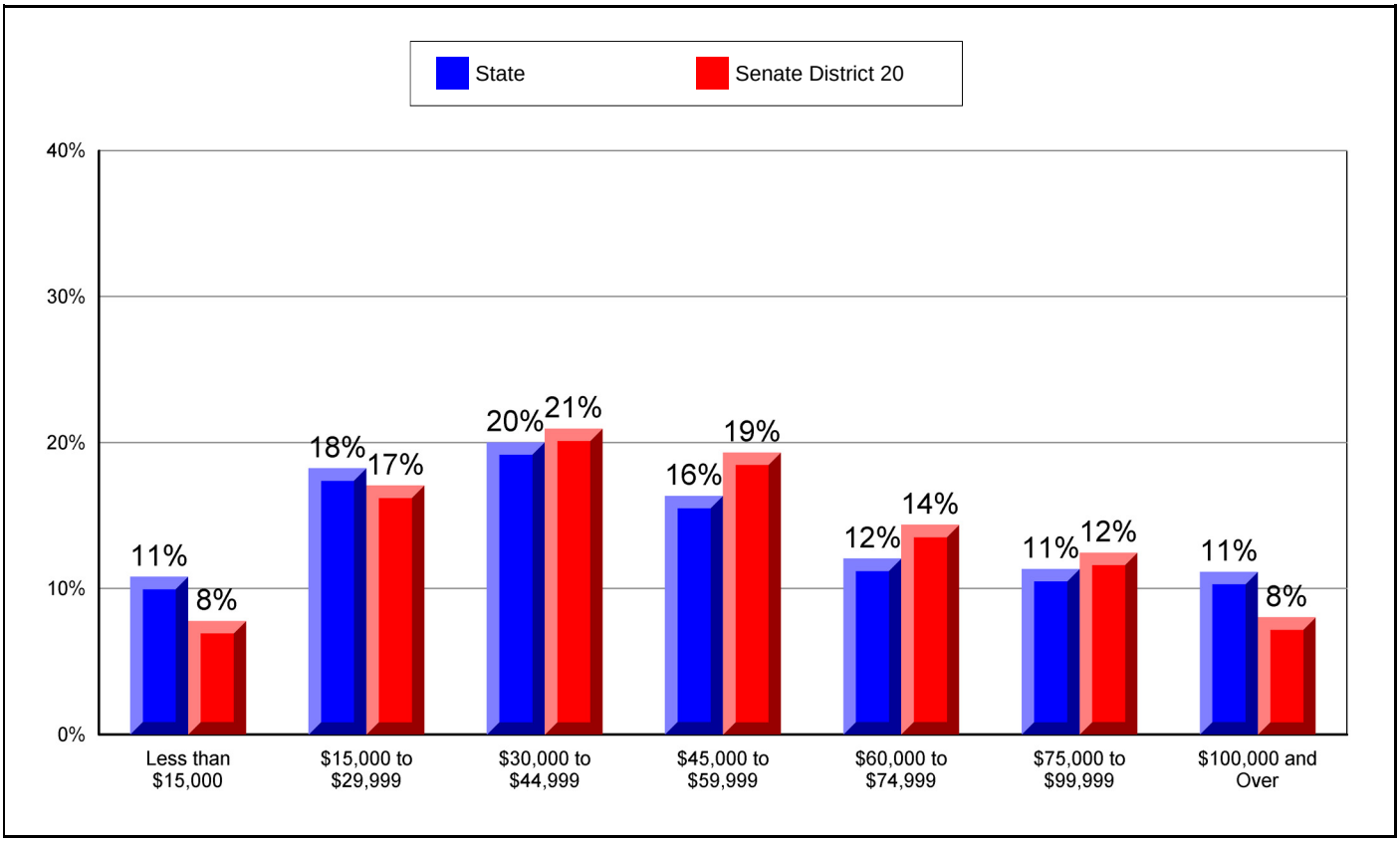

Figure 9.2 – HOUSEHOLD INCOME

Average Household Income

(Data not included in Figure 9.1; same data presented in Figure 9.3; additional ranking data in Table 9 of the appendix)

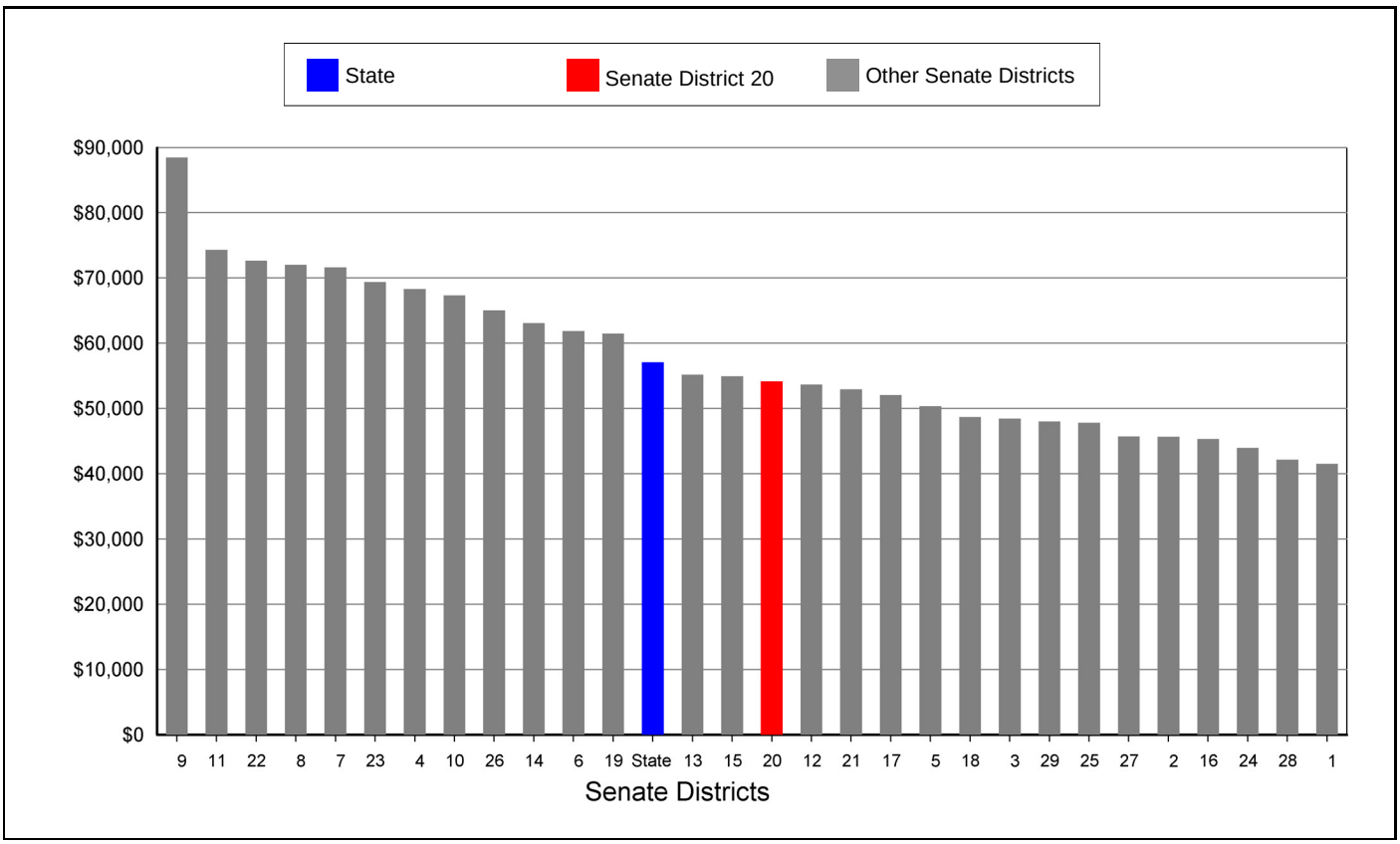

Figure 9.3 -- HOUSEHOLD INCOME

Average Household Income

Senate Districts

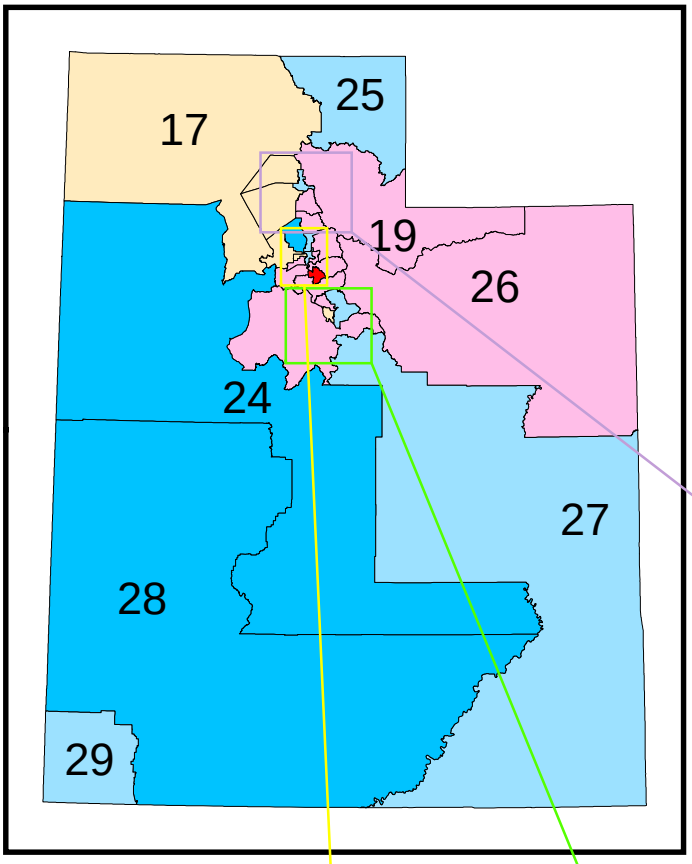

Legend

Average Household Income
in Each Senate District
(Same data presented in Figure 9.2)

Districts	
1 District	$88,475
12 Districts	$55,001 - $75,000
6 Districts	$50,001 - $55,000
7 Districts	$45,001 - $50,000
3 Districts	$41,506 - $45,000

Weber and Davis County Senate Districts

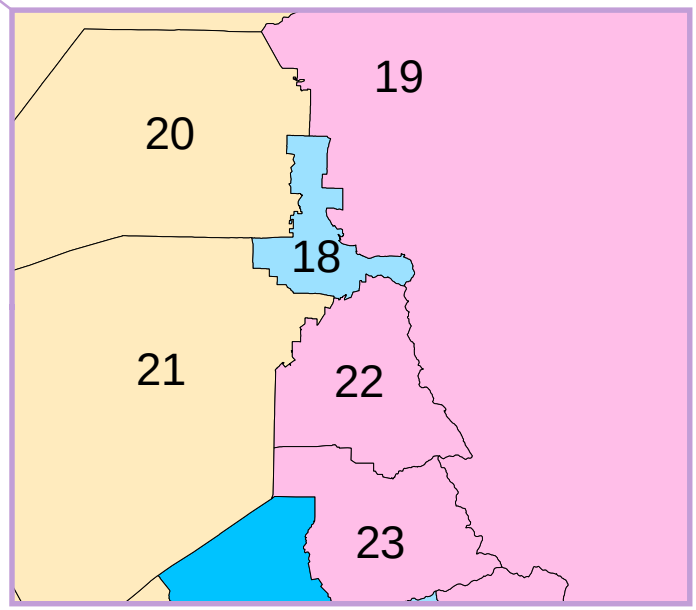

Salt Lake County Senate Districts

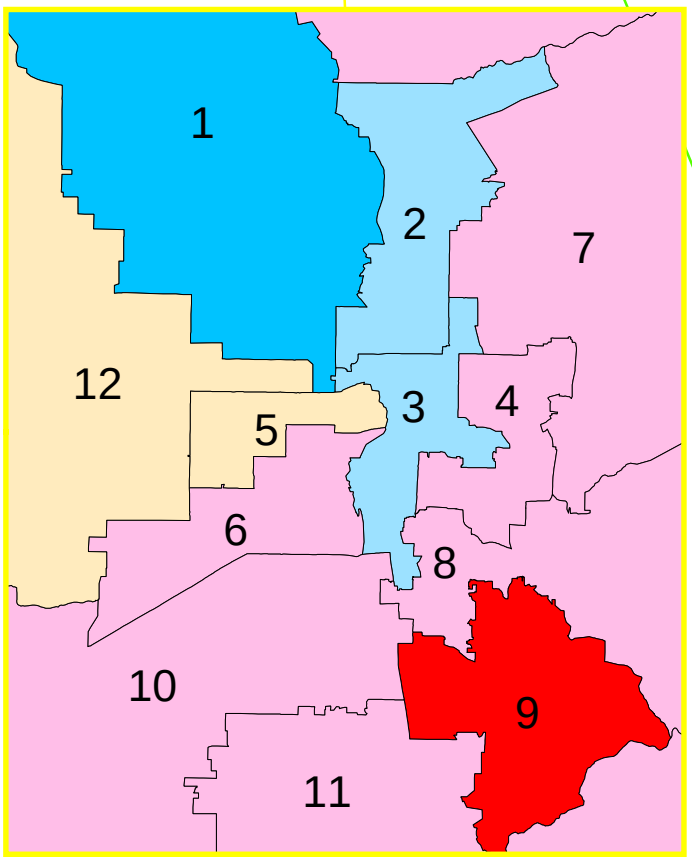

Utah County Senate Districts

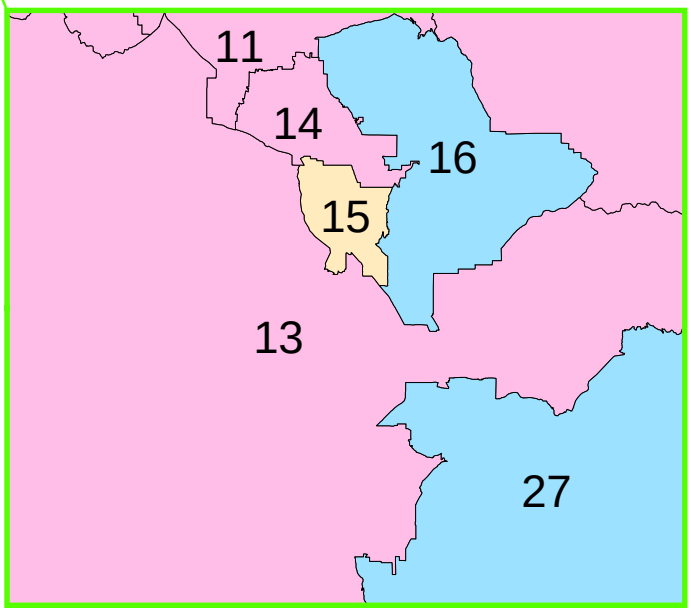

Figure 10.1 – POVERTY

Percentage of Total Households, In Poverty by Household Type

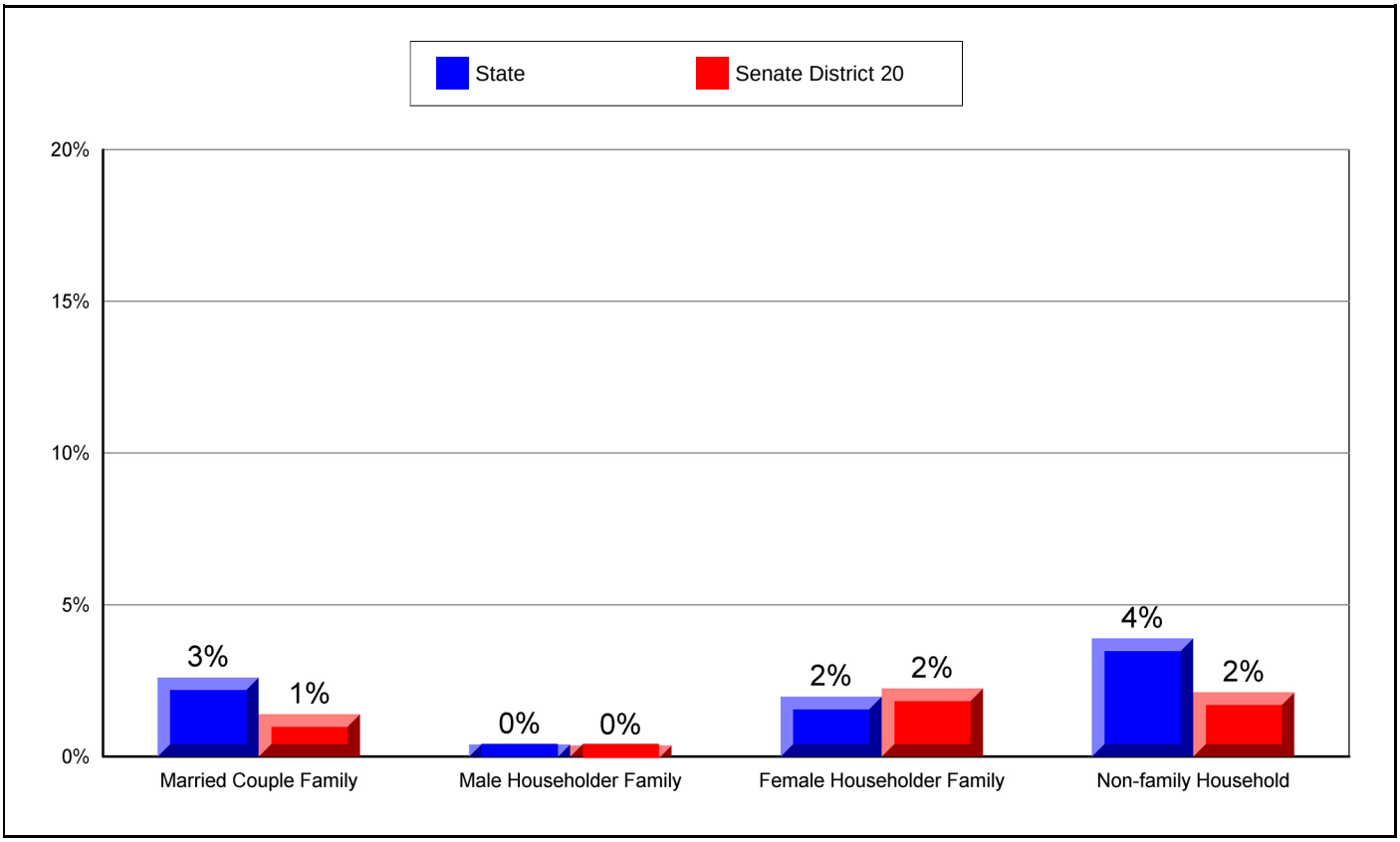

Figure 10.2 – POVERTY

Percentage of Total Households In Poverty

(Sum of all four categories in Figure 10.1; same data presented in Figure 10.3; additional ranking data in Table 10 of the appendix)

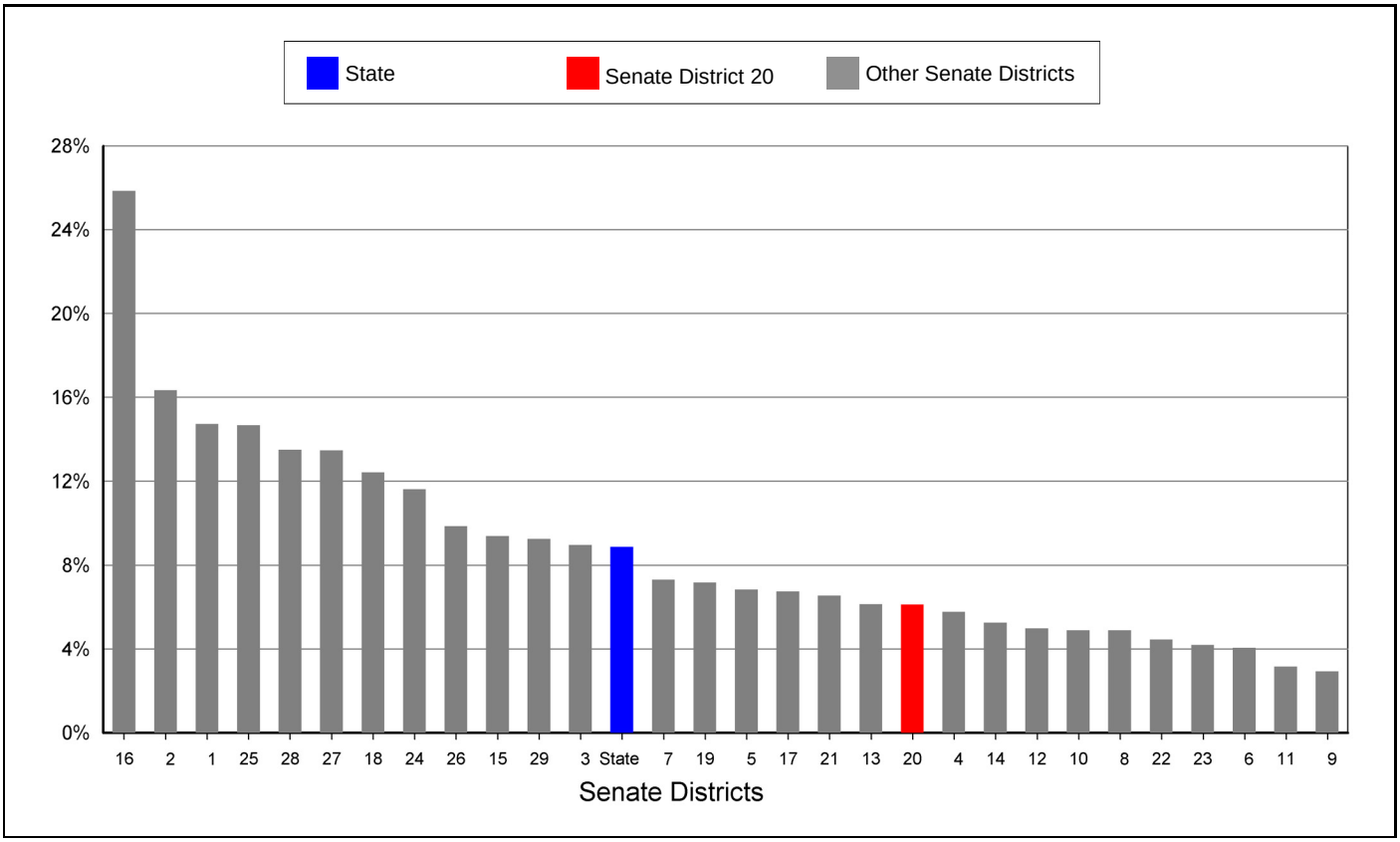

Figure 10.3 -- POVERTY

In Poverty

Senate Districts

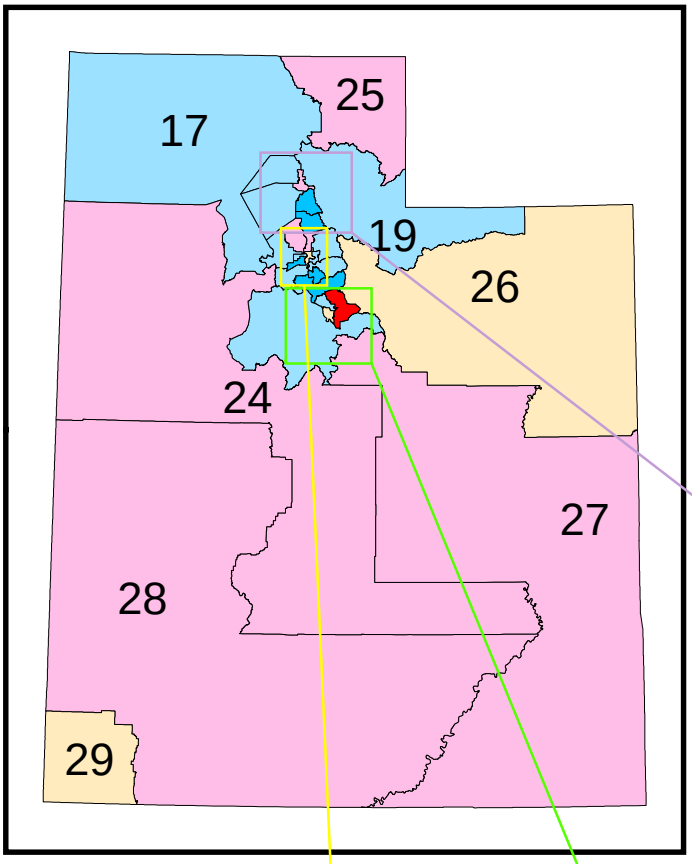

Legend

Percentage of Total Households in Poverty
in Each Senate District
(Same data presented in Figure 10.2)

Districts	
1 District	26%
7 Districts	11% - 16%
4 Districts	8% - 10%
12 Districts	5% - 7%
5 Districts	3% - 4%

Weber and Davis County Senate Districts

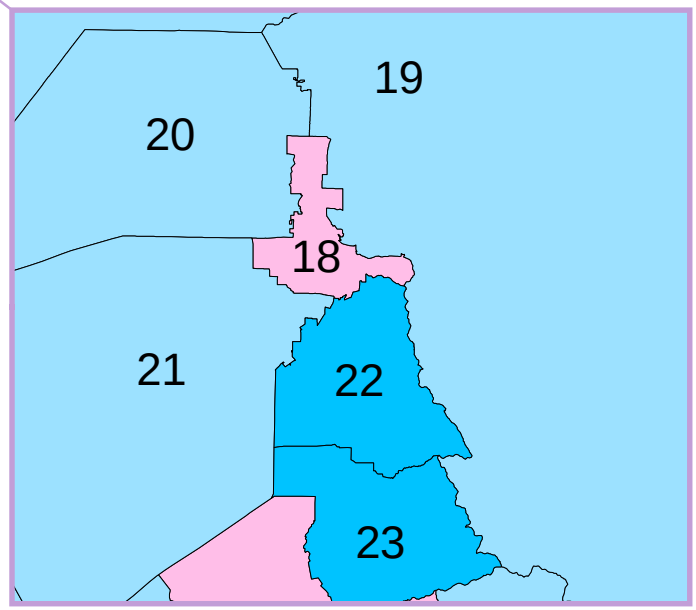

Salt Lake County Senate Districts

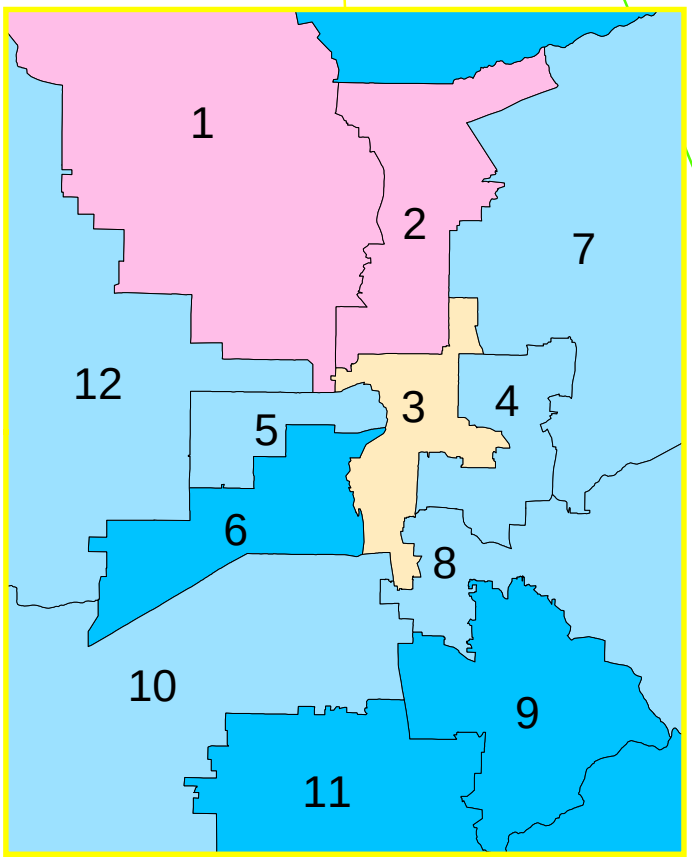

Utah County Senate Districts

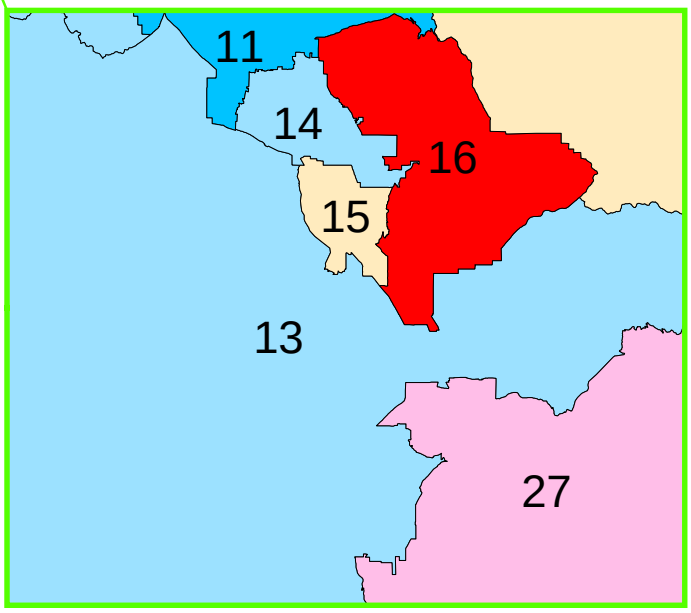

Figure 11.1 – CHILD LIVING ARRANGEMENTS

Percentage of Children Under 18 Years of Age, by Living Arrangement

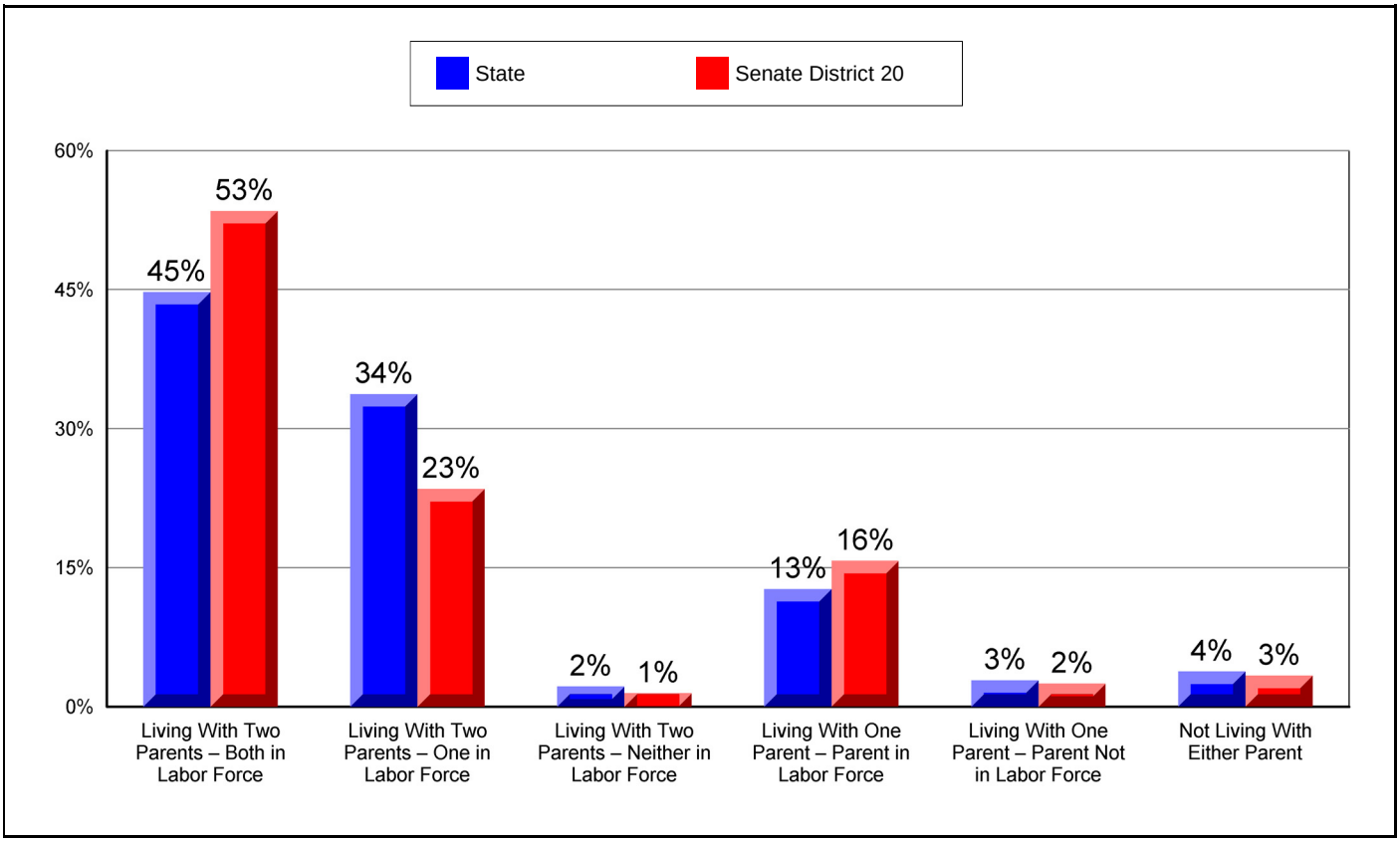

Figure 11.2 – CHILD LIVING ARRANGEMENTS

Percentage of Children Under 18 Years of Age, Living With One Parent

(Sum of fourth and fifth categories in Figure 11.1; same data presented in Figure 11.3; additional ranking data in Table 11 of the appendix)

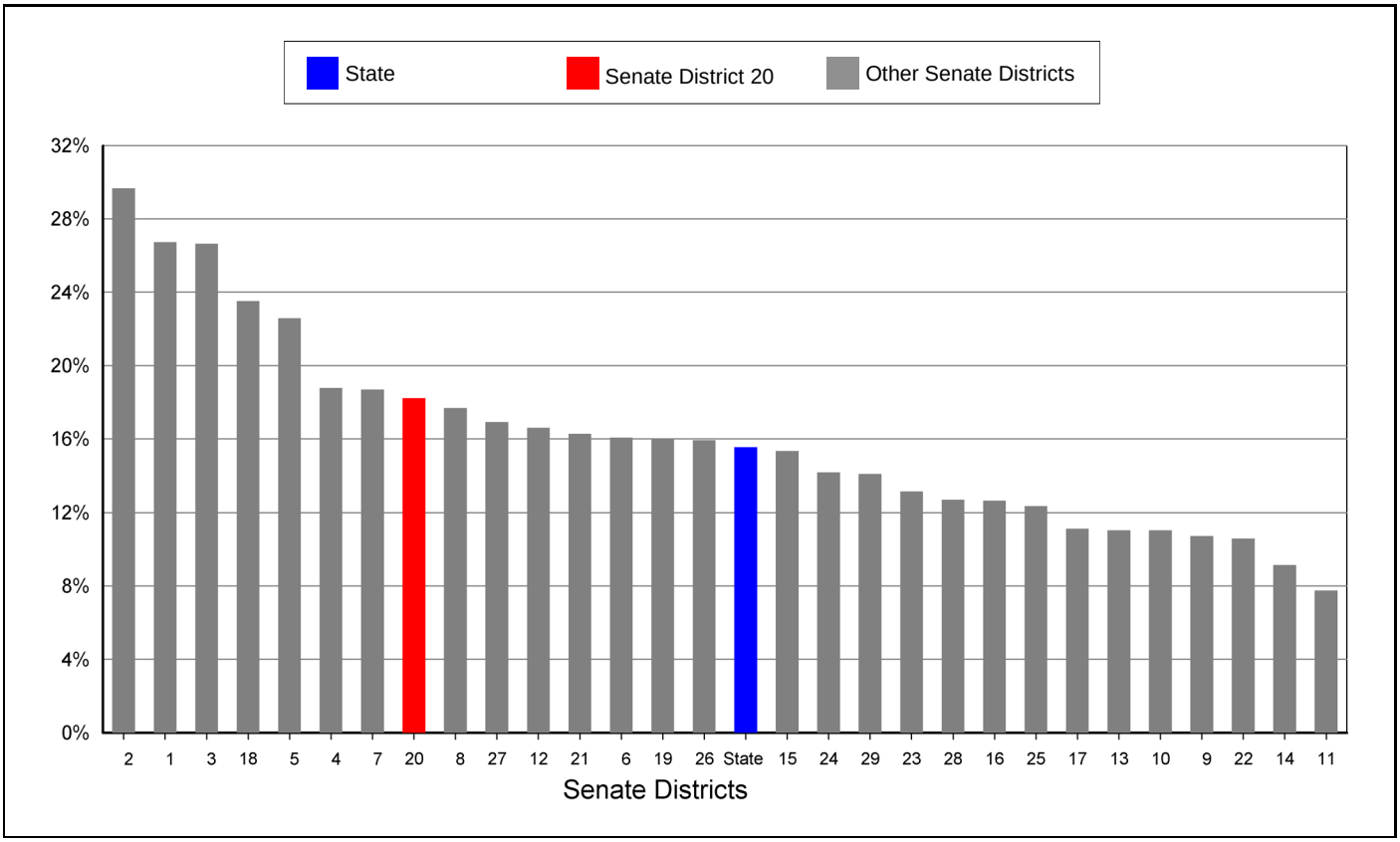

Figure 11.3 -- CHILD LIVING ARRANGEMENTS

Children Living With One Parent

Senate Districts

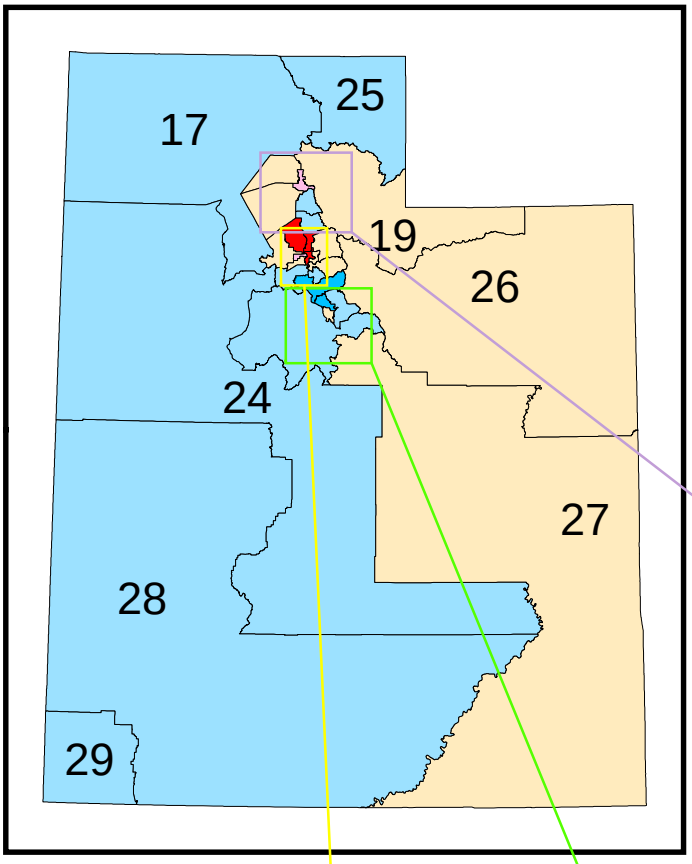

Legend

Percentage of Children Under 18 Years of Age
in Each Senate District
Living With One Parent
(Same data presented in Figure 11.2)

Districts	
3 Districts	25% - 30%
2 Districts	20% - 24%
11 Districts	15% - 19%
11 Districts	10% - 14%
2 Districts	8% - 9%

Weber and Davis County Senate Districts

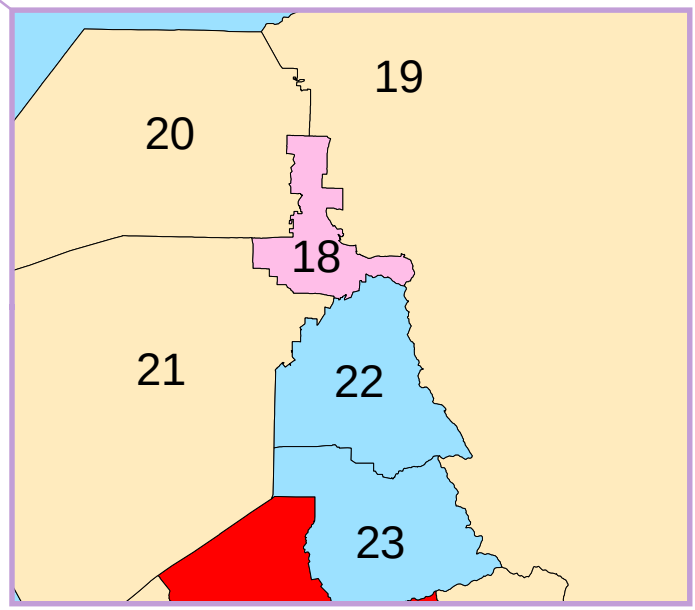

Salt Lake County Senate Districts

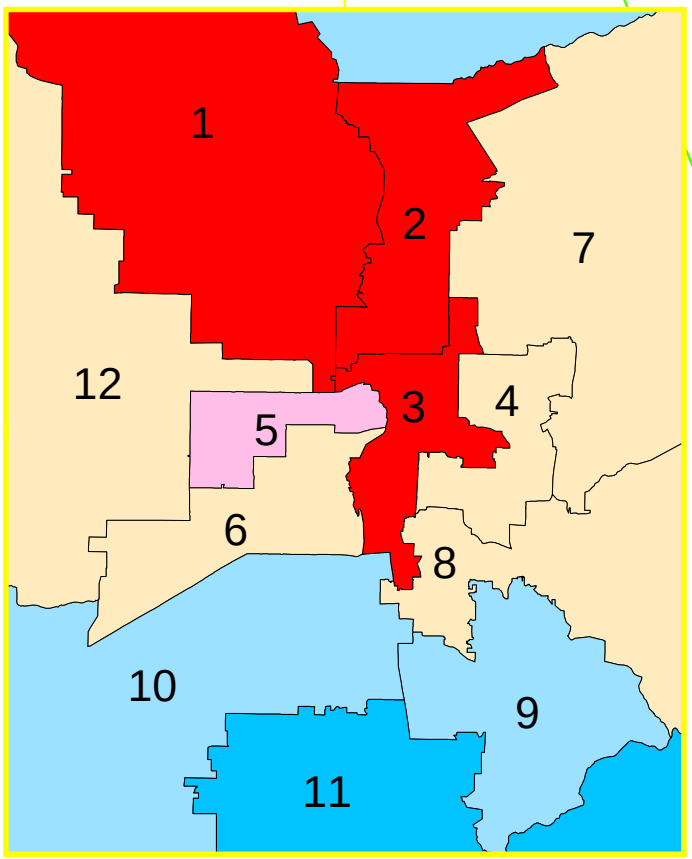

Utah County Senate Districts

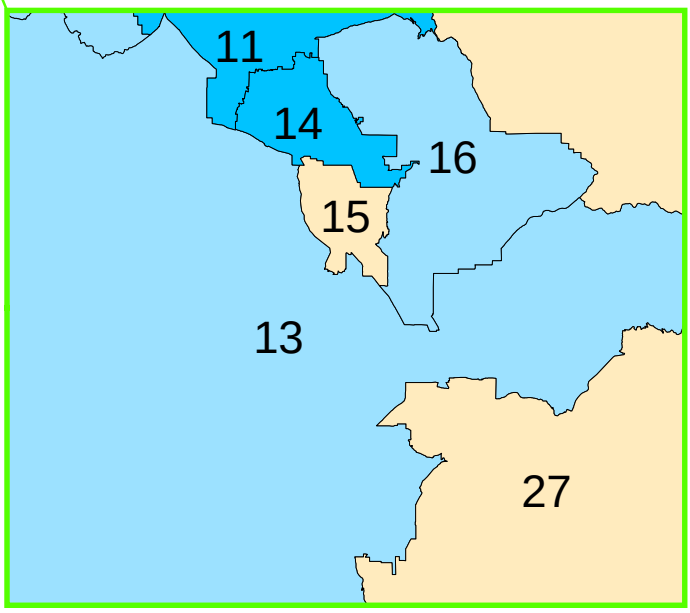

Figure 12.1 – HOME OWNERSHIP

Percentage of Occupied Housing Units, by Ownership

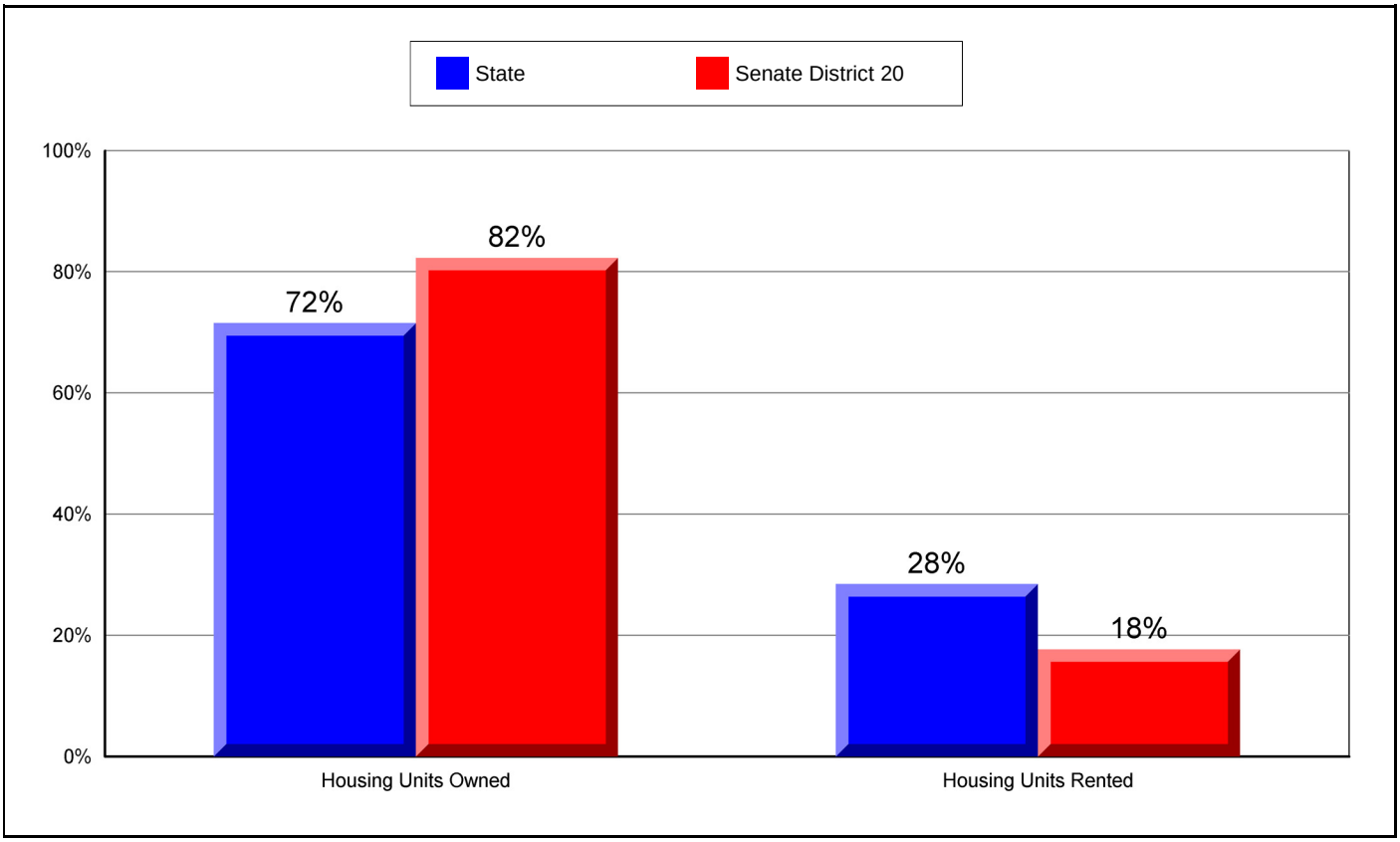

Figure 12.2 – HOME OWNERSHIP

Percentage of Occupied Housing Units Owned by Occupant

(First category in Figure 12.1; same data presented in Figure 12.3; additional ranking data in Table 12 of the appendix)

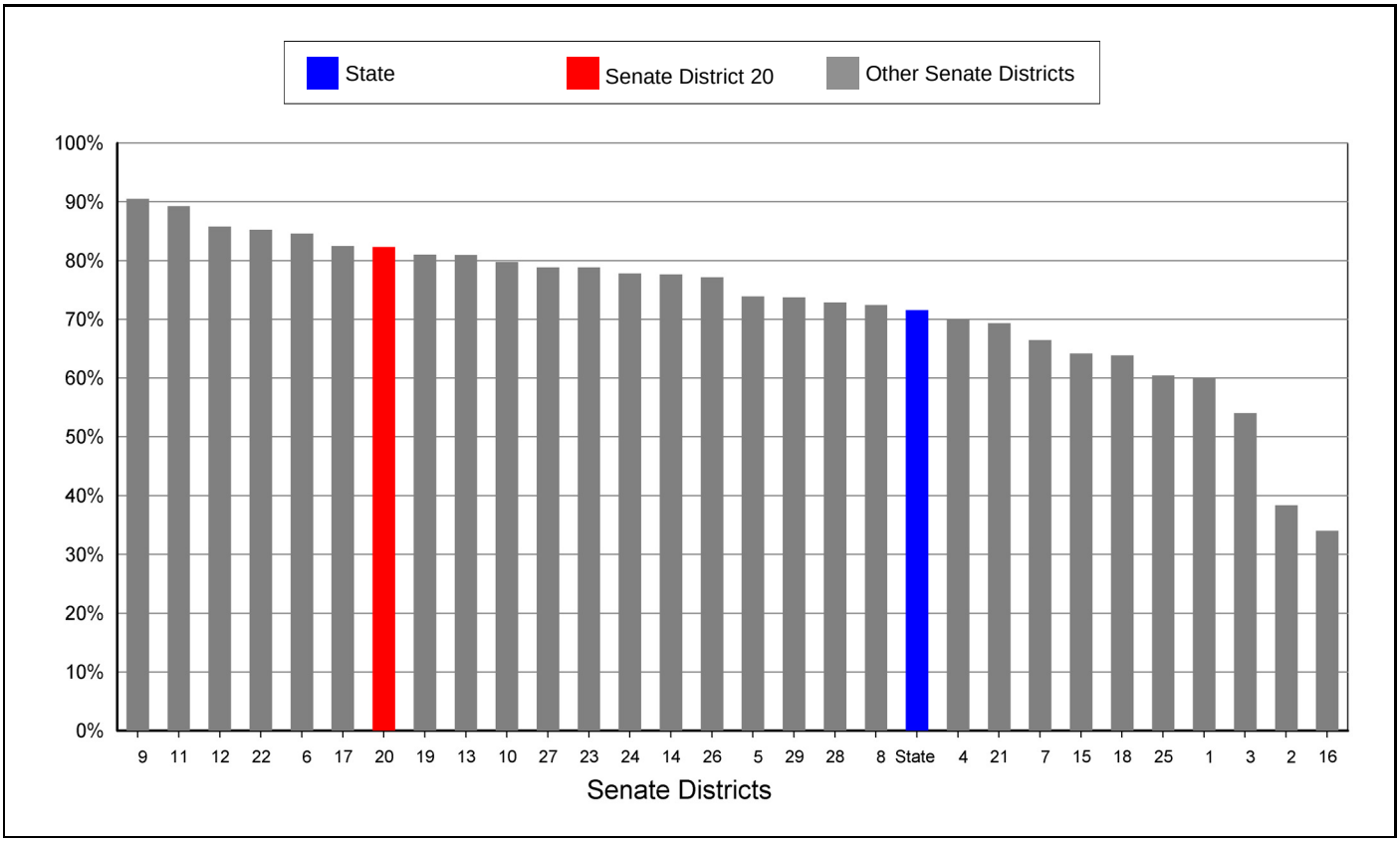

Figure 12.3 -- HOME OWNERSHIP

Own Home

Senate Districts

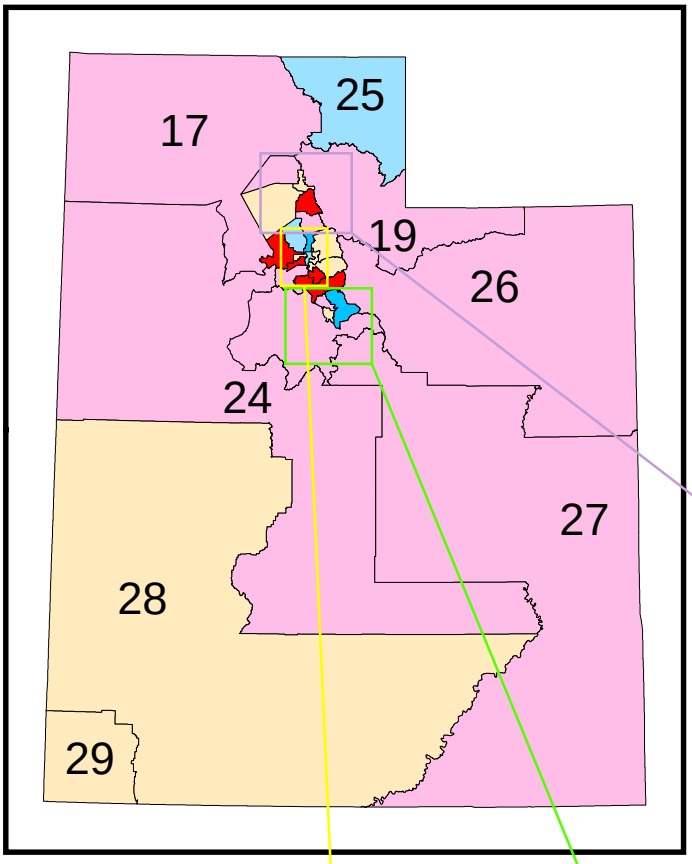

Legend

Percentage of Total Occupied Housing Units
in Each Senate District
Owned by Occupant
(Same data presented in Figure 12.2)

Districts	
5 Districts	83% - 90%
10 Districts	76% - 82%
9 Districts	61% - 75%
3 Districts	39% - 60%
2 Districts	34% - 38%

Weber and Davis County Senate Districts

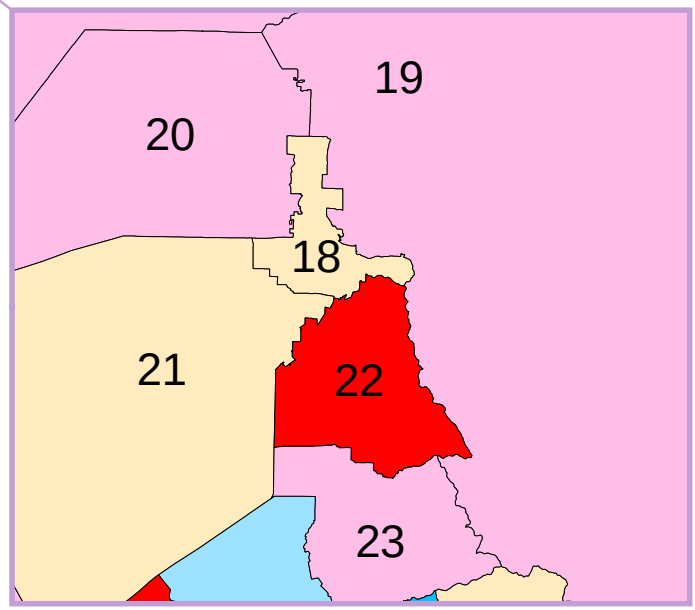

Salt Lake County Senate Districts

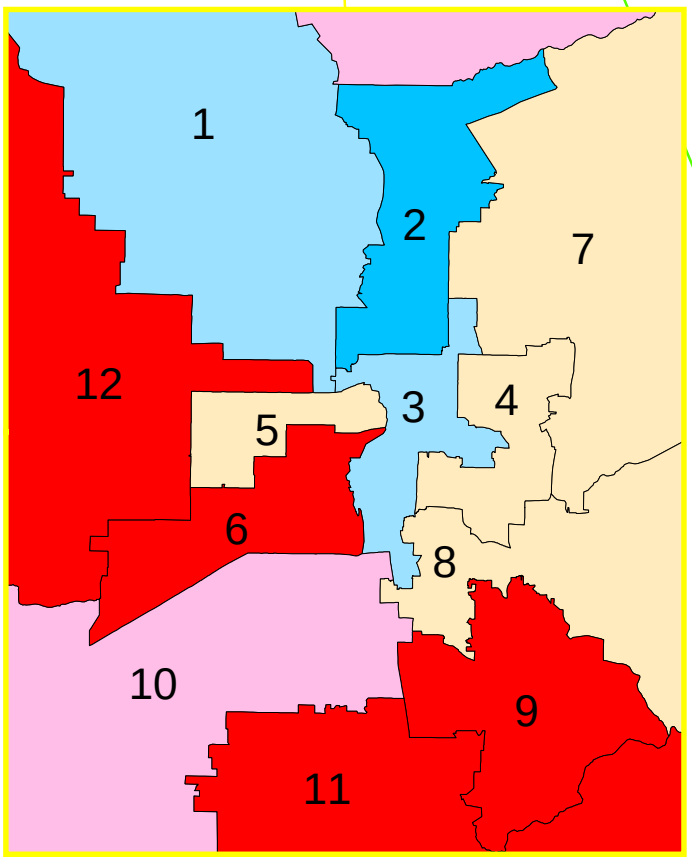

Utah County Senate Districts

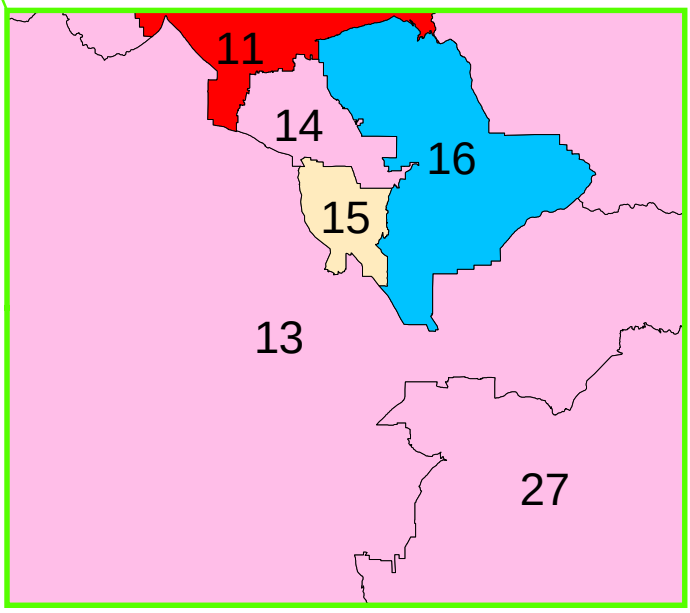

Figure 13.1 – HOUSEHOLD TYPE

Percentage of Total Households, by Household Type

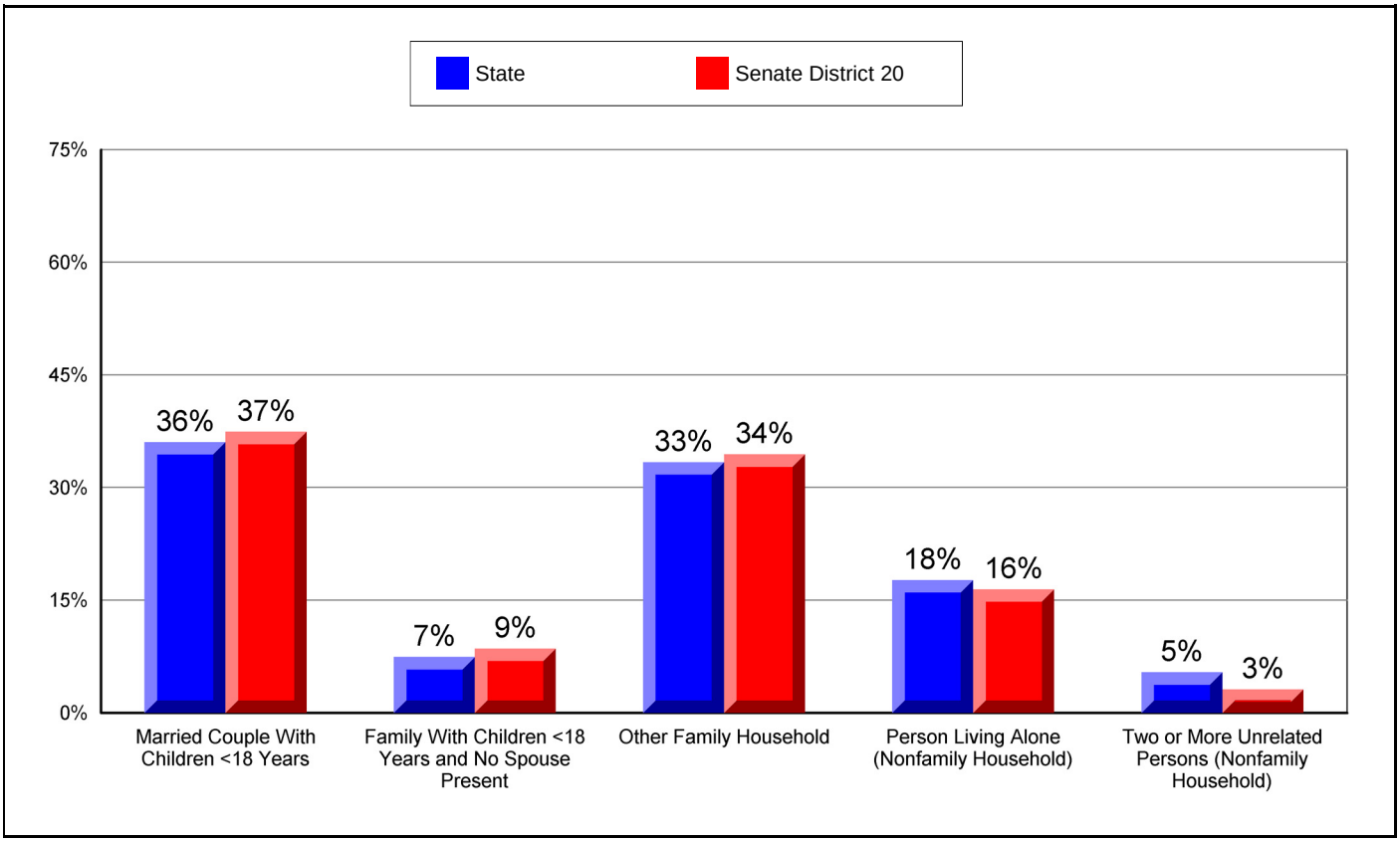

Figure 13.2 – HOUSEHOLD TYPE

Percentage of Total Households That are Family Households With Own Children Under 18 Present

(Sum of first and second categories in Figure 13.1; same data presented in Figure 13.3; additional ranking data in Table 13 of the appendix)

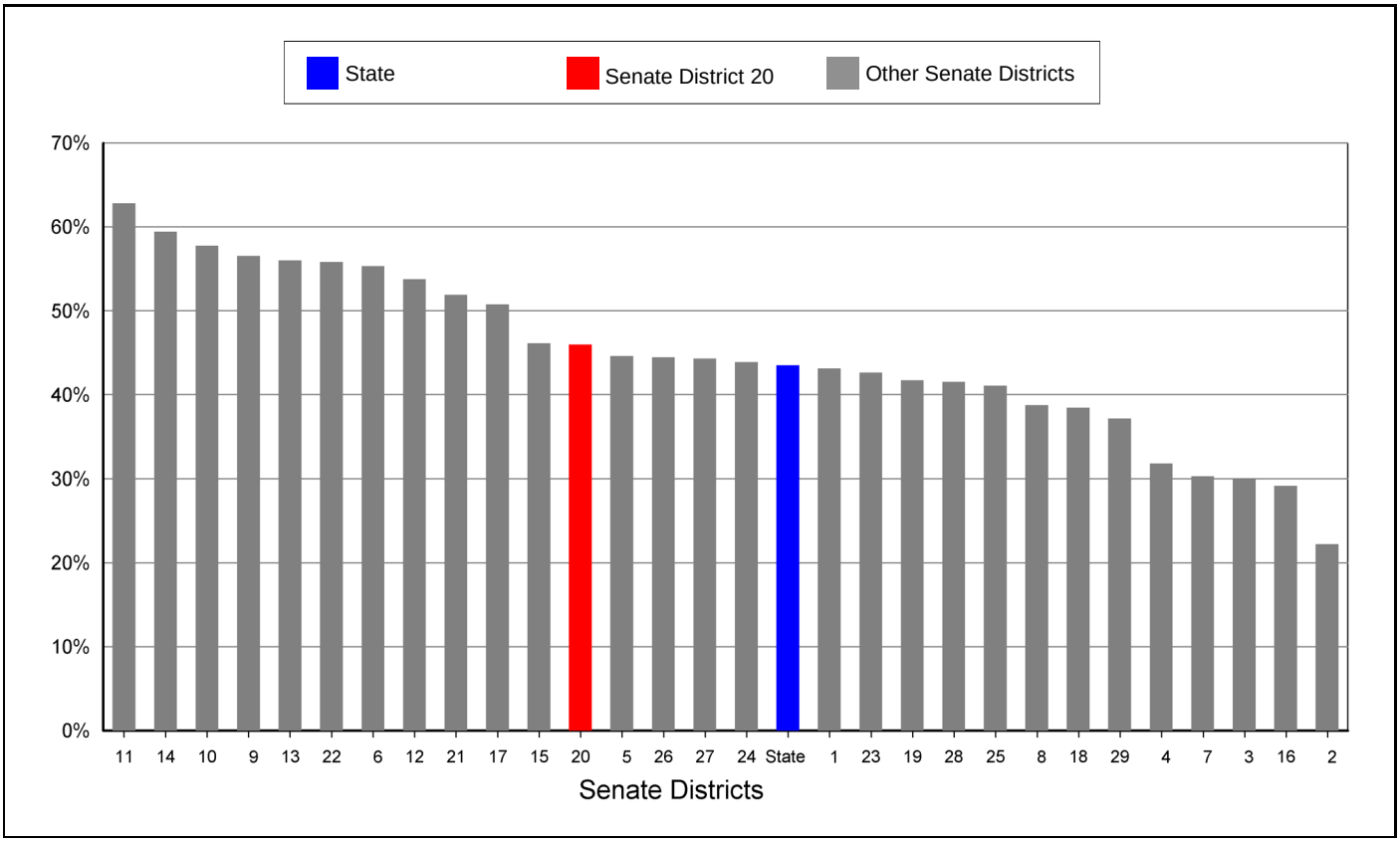

Figure 13.3 -- HOUSEHOLD TYPE

Family Households With Own Children Under 18 Years of Age Present

Senate Districts

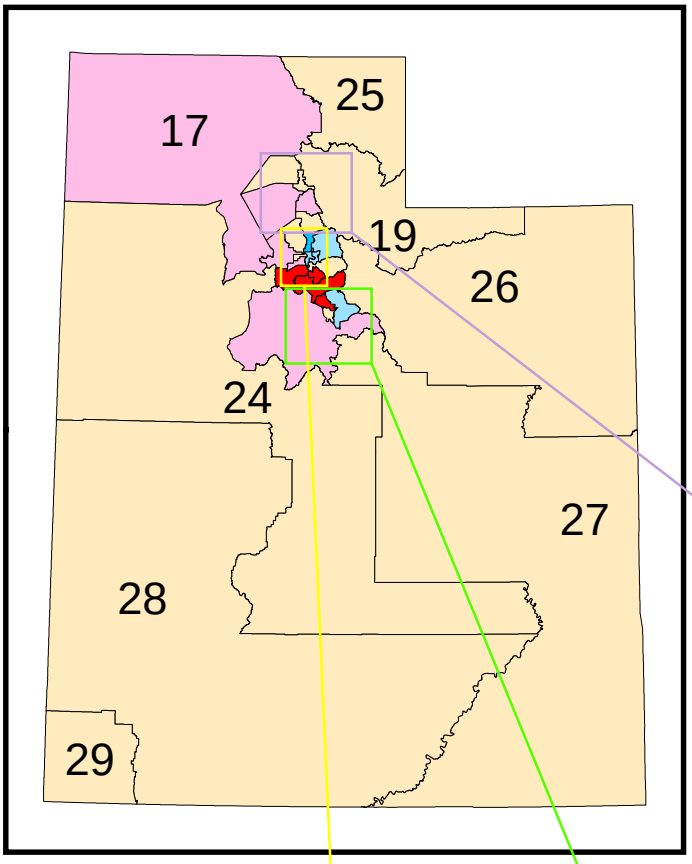

Legend

Percentage of Total Households in Each Senate District
That are Family Households With Own Children
Under 18 Years of Age Present
(Same data presented in Figure 13.2)

Districts	
4 Districts	57% - 63%
6 Districts	47% - 56%
14 Districts	37% - 46%
4 Districts	27% - 36%
1 District	22%

Weber and Davis County Senate Districts

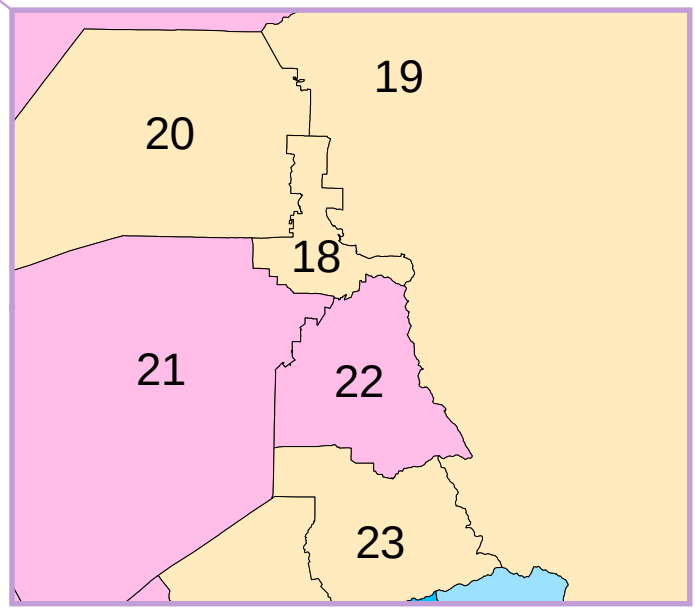

Salt Lake County Senate Districts

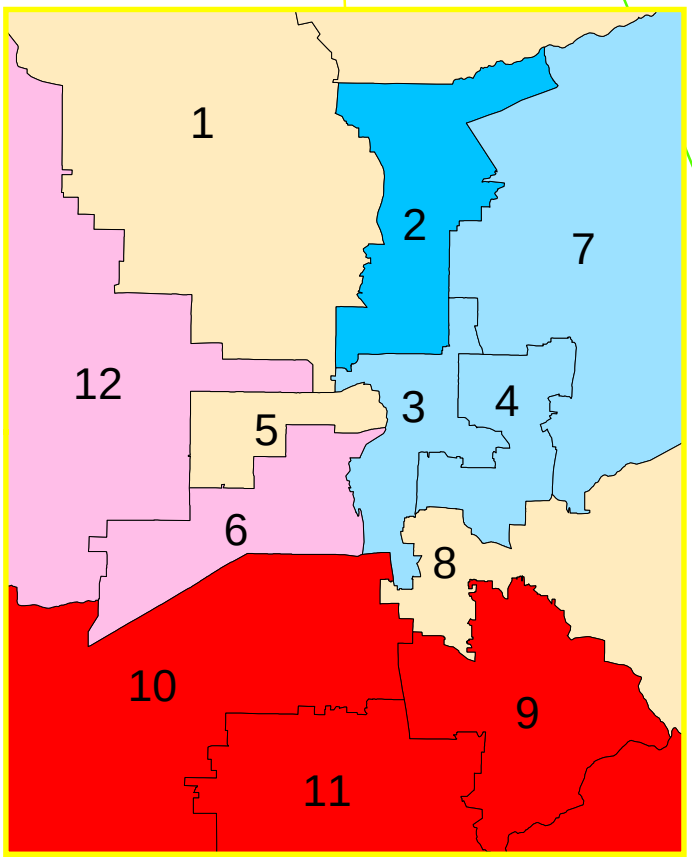

Utah County Senate Districts

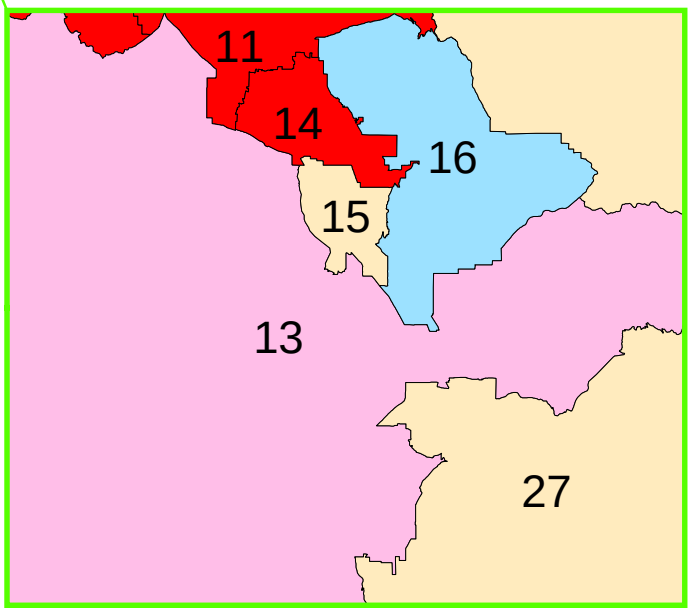

Figure 14.1 – HOUSEHOLD SIZE

Percentage of Total Households, by Household Size

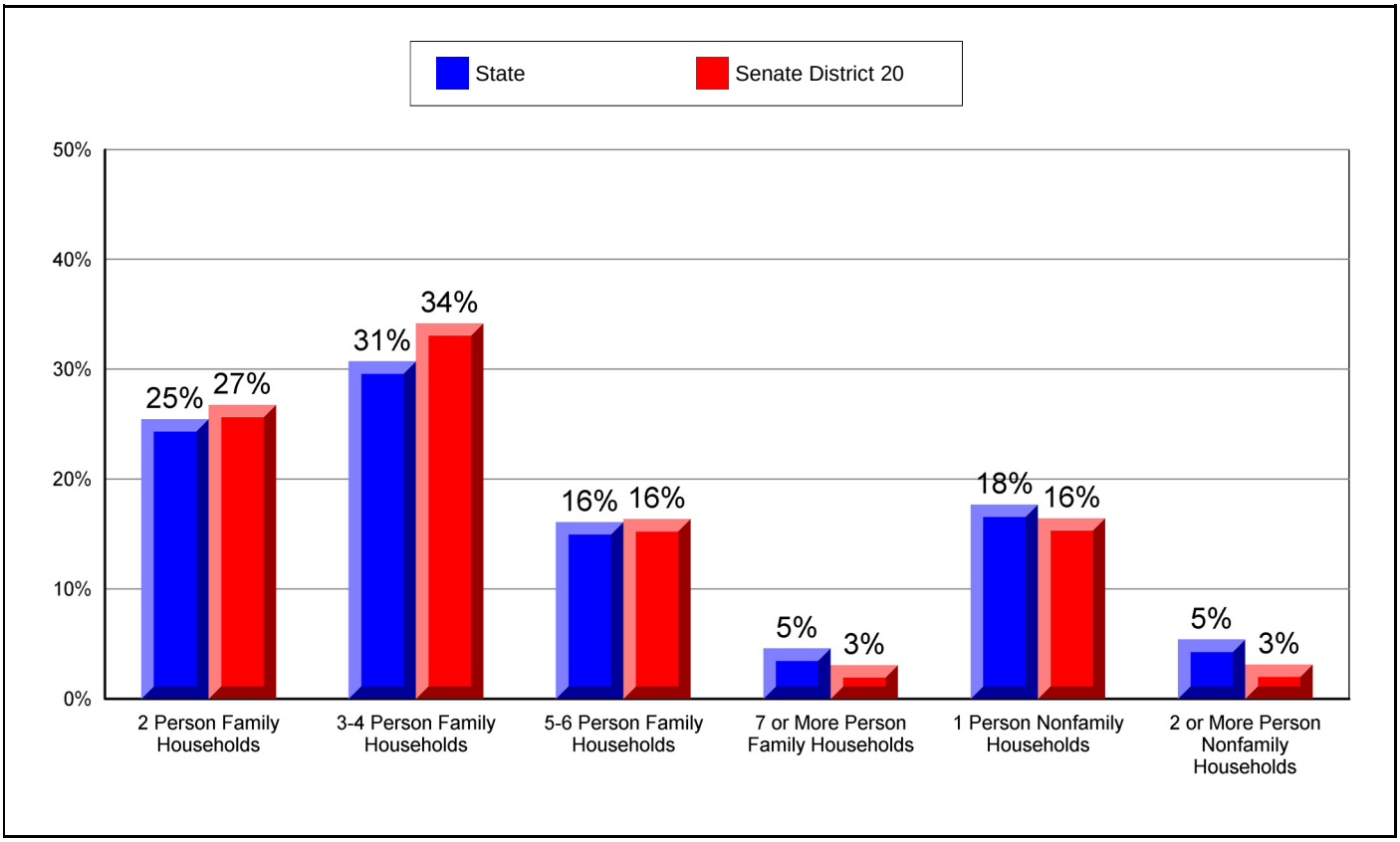

Figure 14.2 – HOUSEHOLD SIZE

Percentage of Total Households That are Family Households With 3-4 Persons

(Second category in Figure 14.1; same data presented in Figure 14.3; additional ranking data in Table 14 of the appendix)

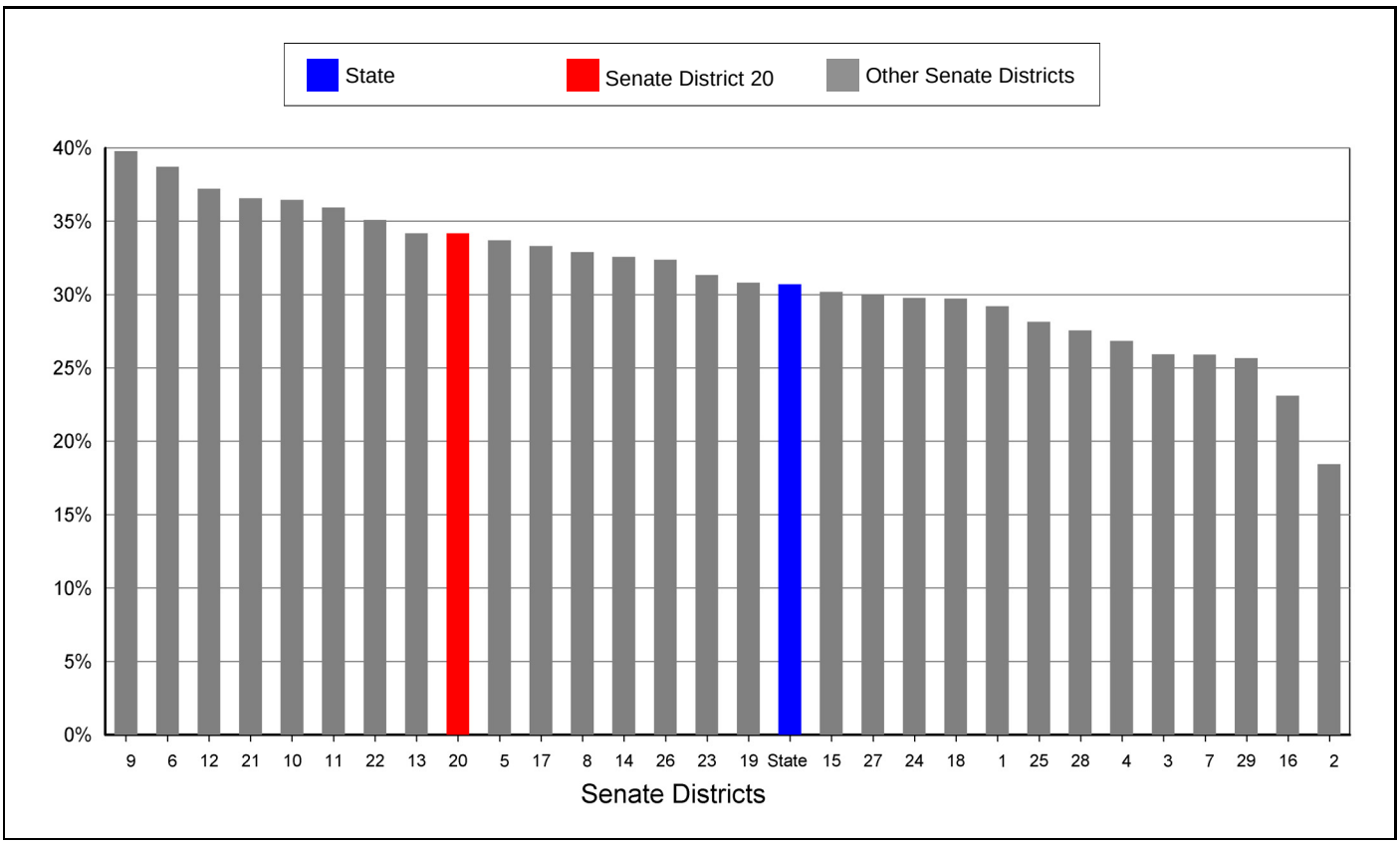

Figure 14.3 -- HOUSEHOLD SIZE
Family Households

Senate Districts

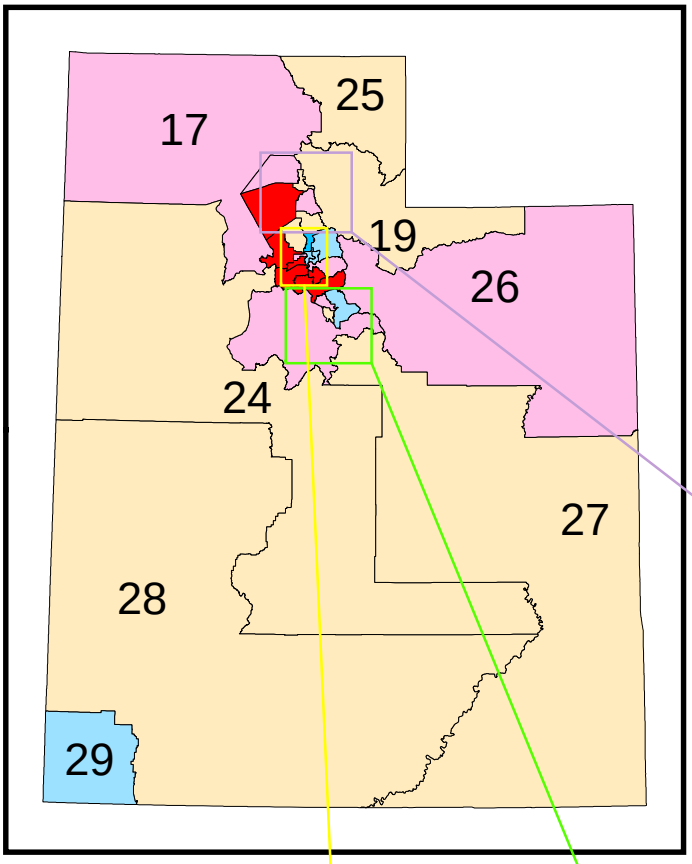

Legend

Percentage of Total Households in Each Senate District
That are Family Households With 3-4 Persons
(The Median Size of All Households Statewide is 3)
(Same data presented in Figure 14.2)

Districts	
6 Districts	36% - 40%
8 Districts	32% - 35%
9 Districts	28% - 31%
5 Districts	19% - 27%
1 District	18%

Weber and Davis County Senate Districts

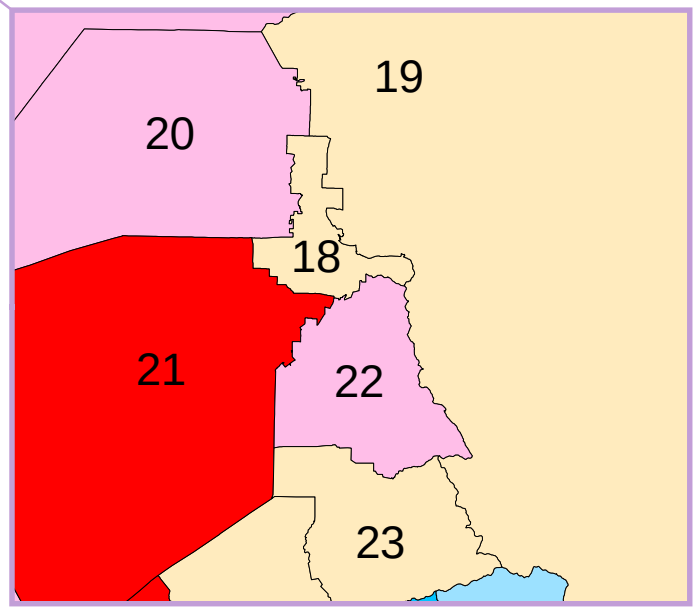

Salt Lake County Senate Districts

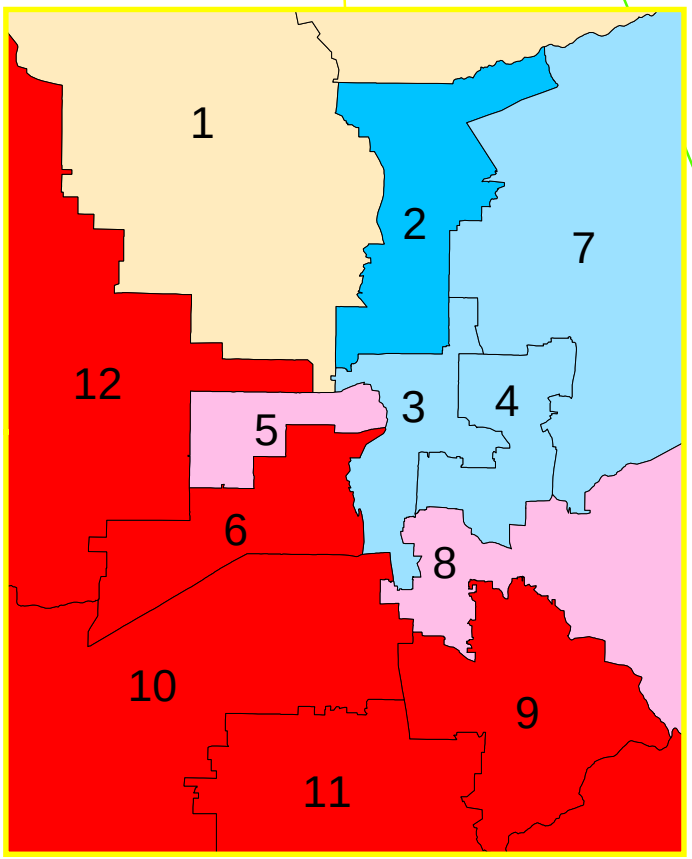

Utah County Senate Districts

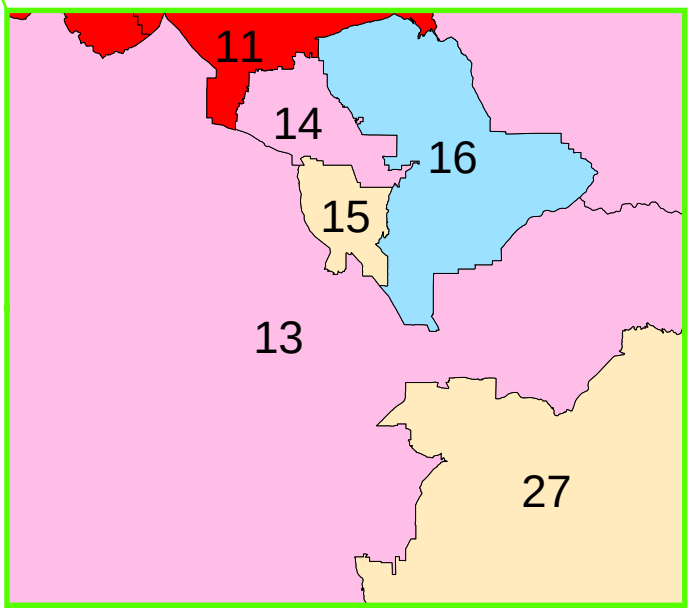

Figure 15.1 – MEANS OF TRANSPORTATION TO WORK

Percentage of Workers 16 Years of Age and Over, by Means of Transportation to Work

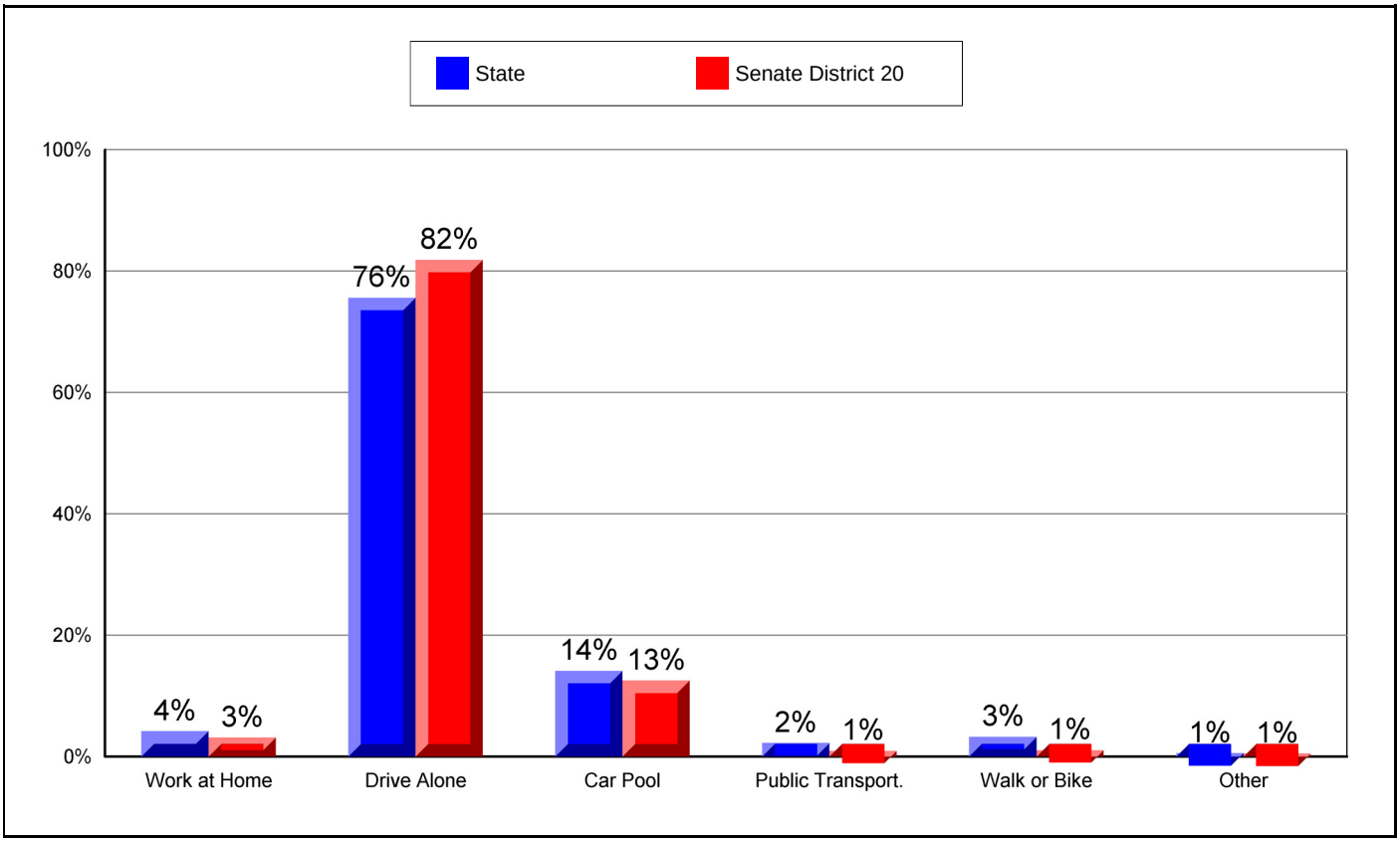

Figure 15.2 – MEANS OF TRANSPORTATION TO WORK

Percentage of Workers 16 Years of Age and Over That Drive Alone to Work

(Second category in Figure 15.1; same data presented in Figure 15.3; additional ranking data in Table 15 of the appendix)

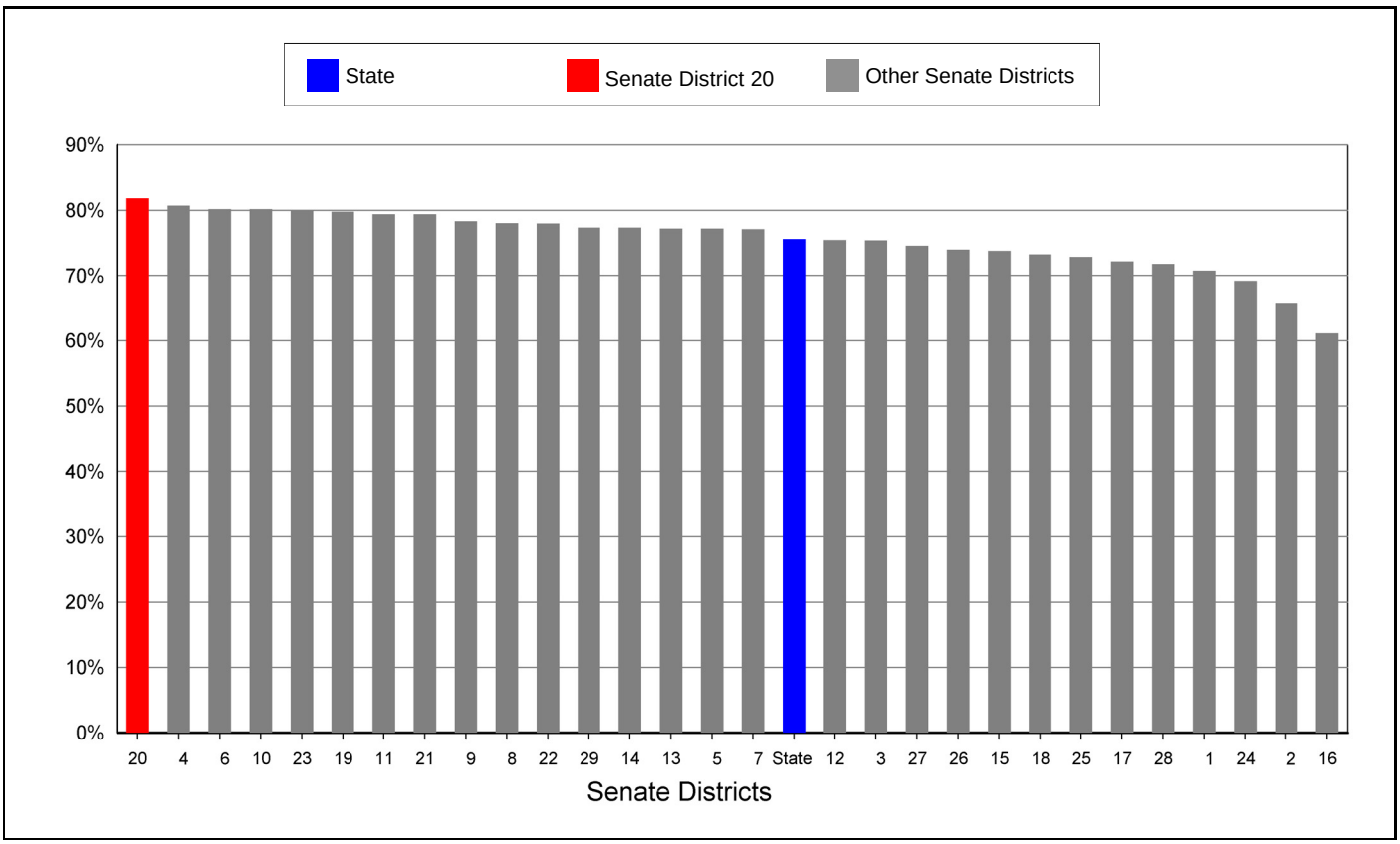

Figure 15.3 -- MEANS OF TRANSPORTATION TO WORK

Drive Alone

Senate Districts

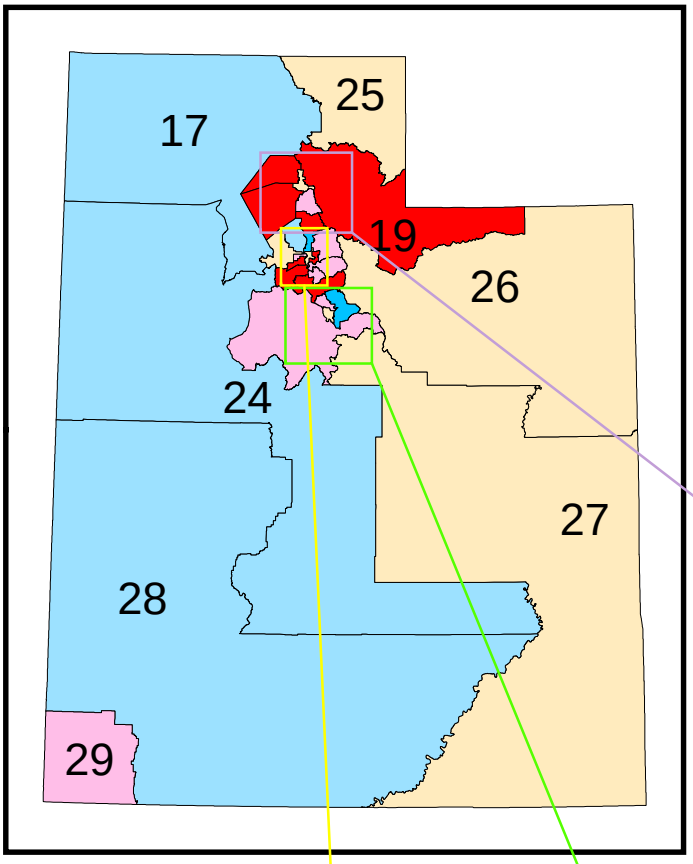

Legend

Percentage of Total Workers 16 Years of Age and Over
In Each Senate District
That Drive Alone to Work
(Same data presented in Figure 15.2)

Districts	
8 Districts	79% - 82%
8 Districts	76% - 78%
7 Districts	73% - 75%
4 Districts	67% - 72%
2 Districts	61% - 66%

Weber and Davis County Senate Districts

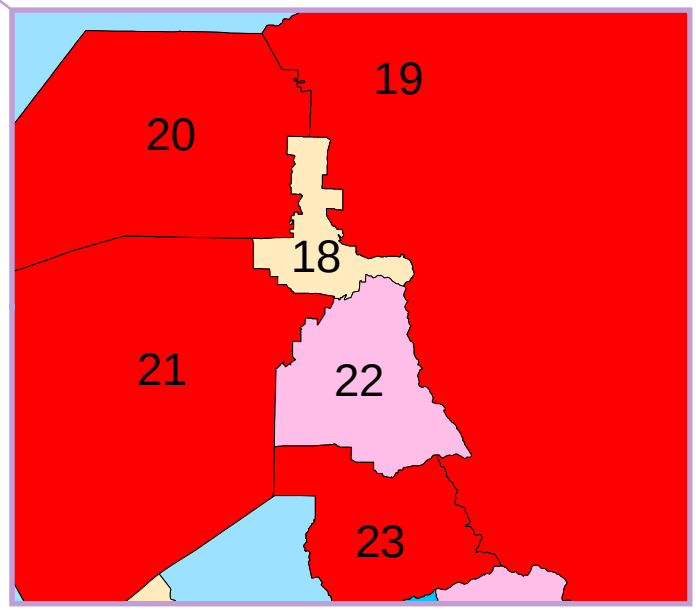

Salt Lake County Senate Districts

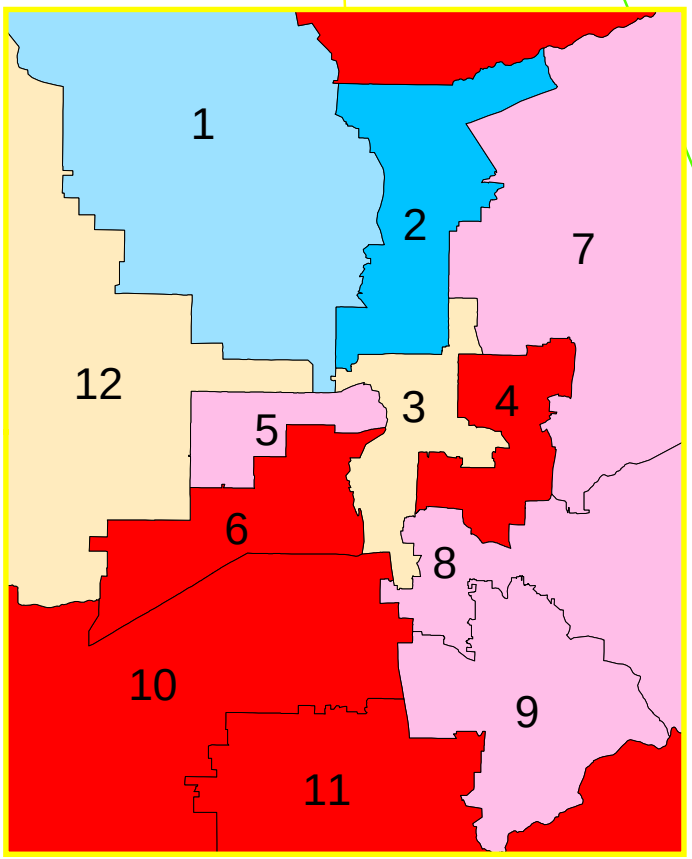

Utah County Senate Districts

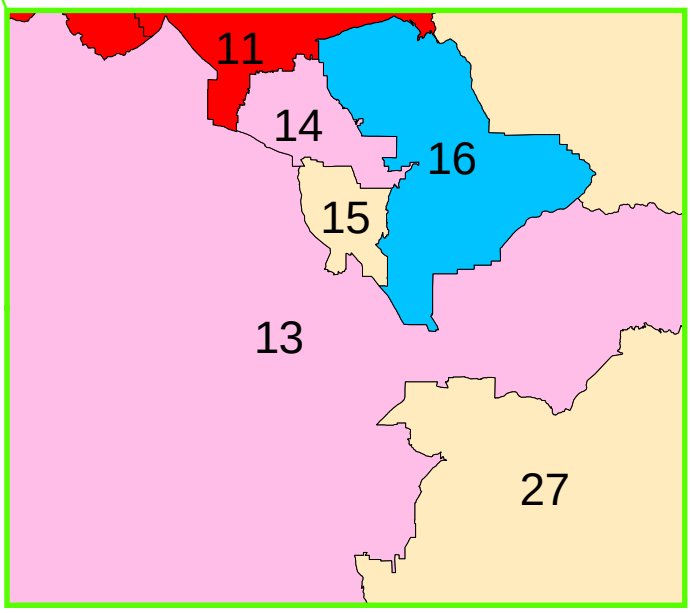

Figure 16.1 – TRAVEL TIME TO WORK

Percentage of Non-home Workers 16 Years of Age and Over, by Travel Time to Work

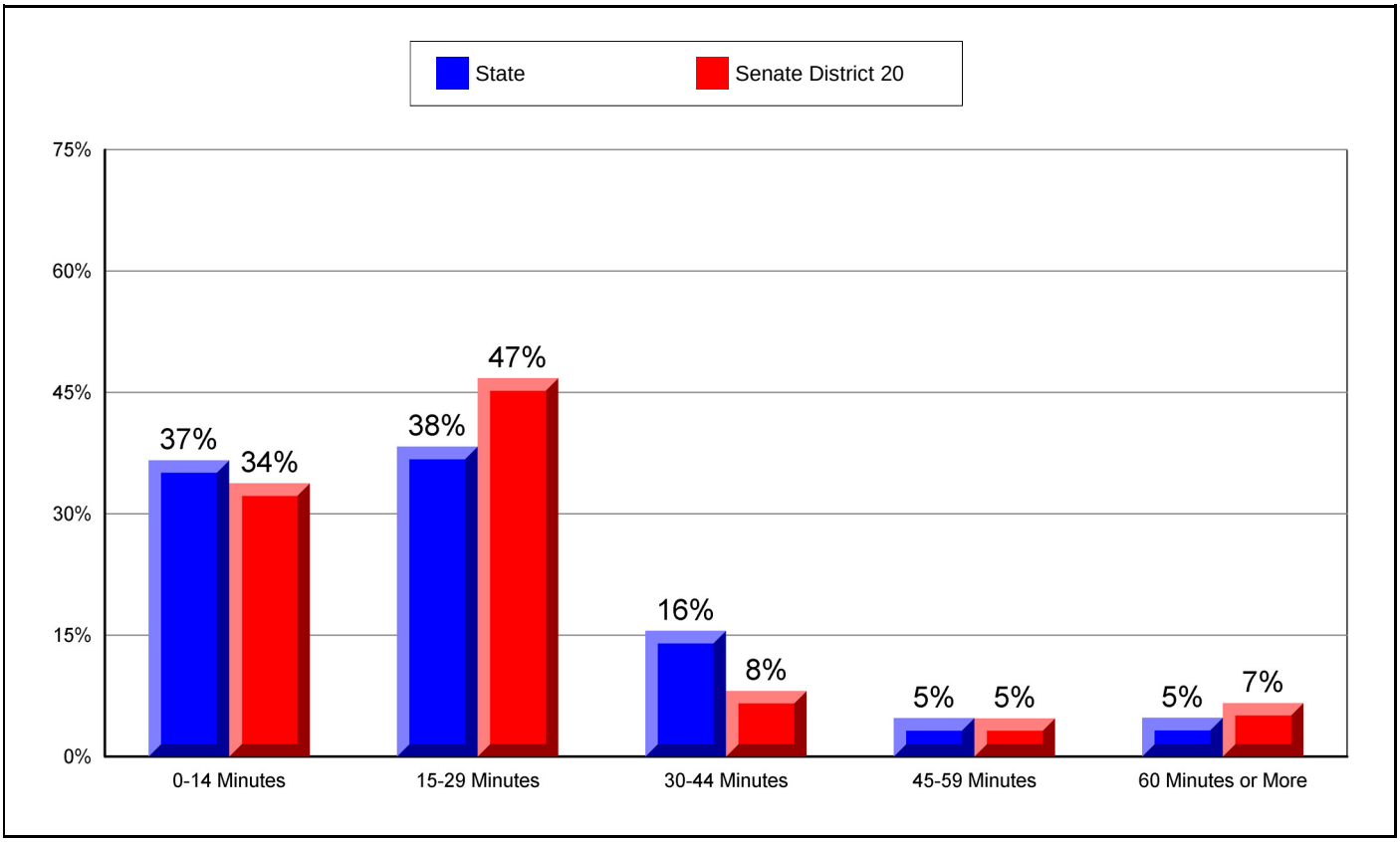

Figure 16.2 – TRAVEL TIME TO WORK

Average Travel Time to Work (in Minutes) for Non-home Workers 16 Years of Age and Over

(Data not included in Figure 16.1; same data presented in Figure 16.3; additional ranking data in Table 16 of the appendix)

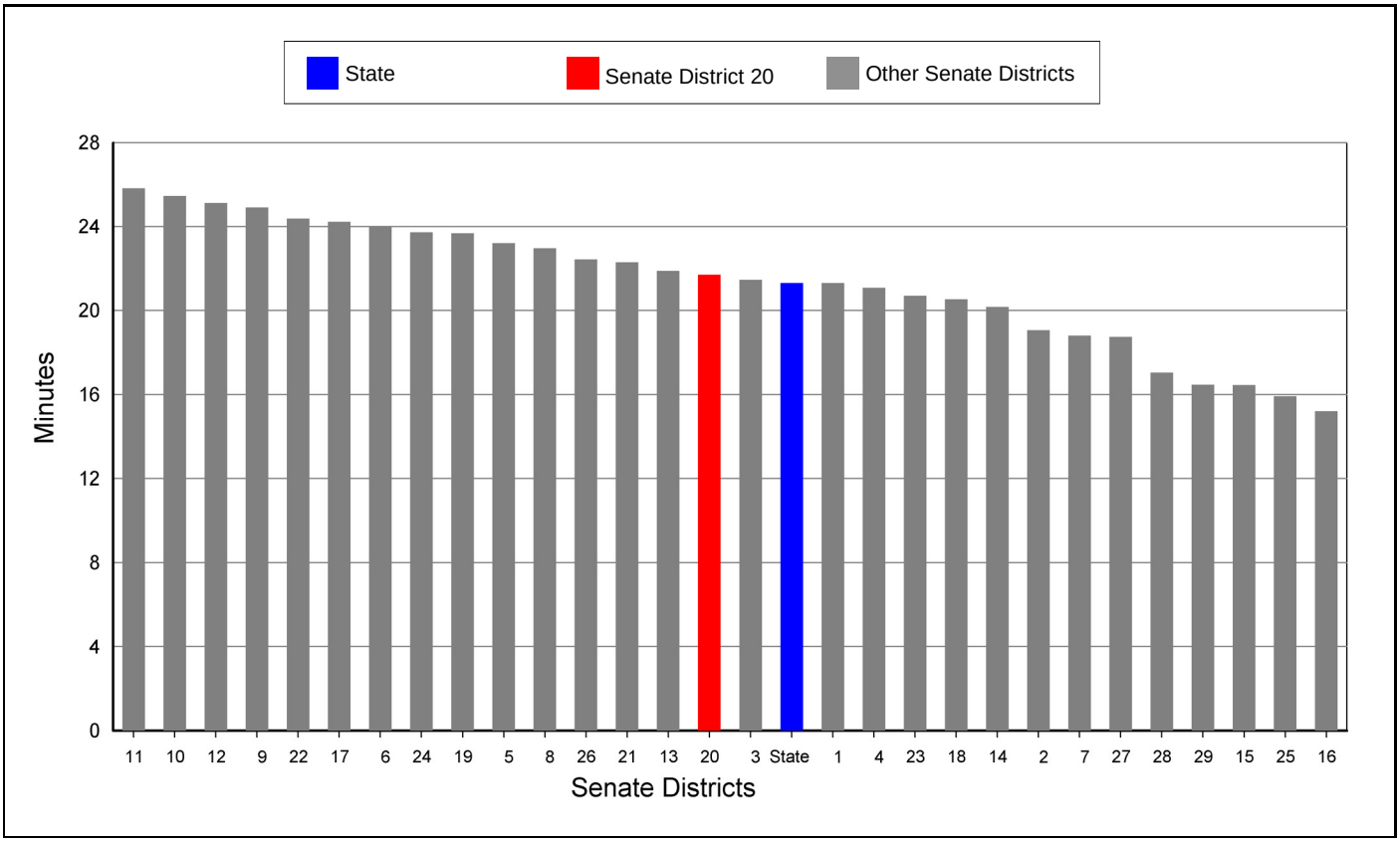

Figure 16.3 -- TRAVEL TIME TO WORK

Average Travel Time to Work

Senate Districts

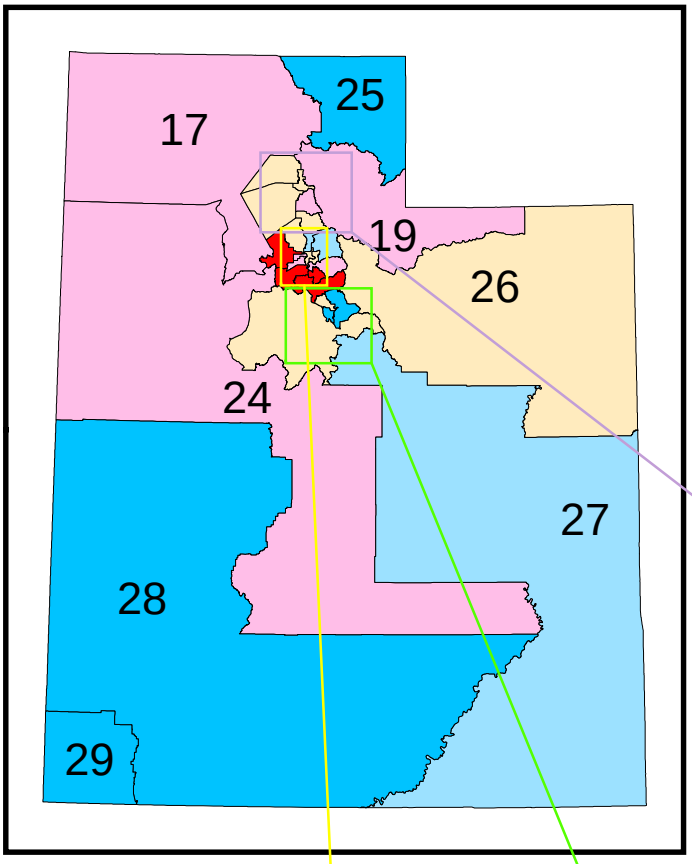

Legend

Average Travel Time to Work (in Minutes)
for Non-Home Workers 16 Years of Age and Over
in Each Senate District
(Same data presented in Figure 16.2)

Districts	
4 Districts	25 Min. - 26 Min.
7 Districts	23 Min. - 24 Min.
10 Districts	20 Min. - 22 Min.
3 Districts	18 Min. - 19 Min.
5 Districts	15 Min. - 17 min.

Weber and Davis County Senate Districts

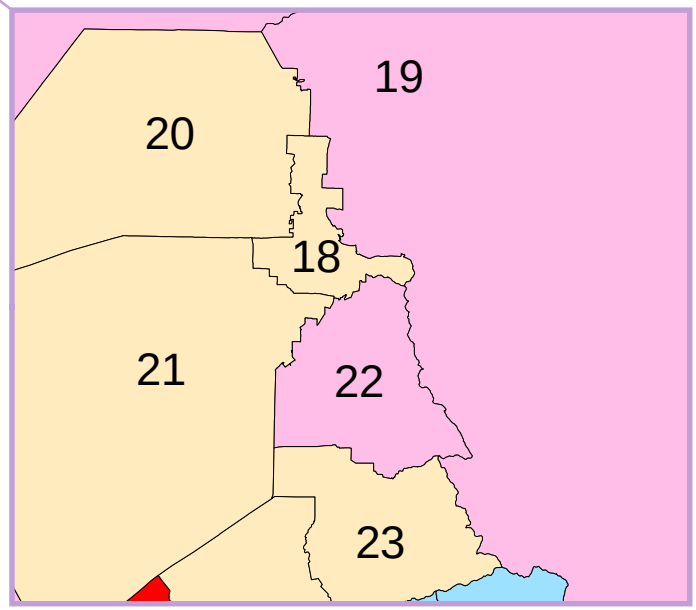

Salt Lake County Senate Districts

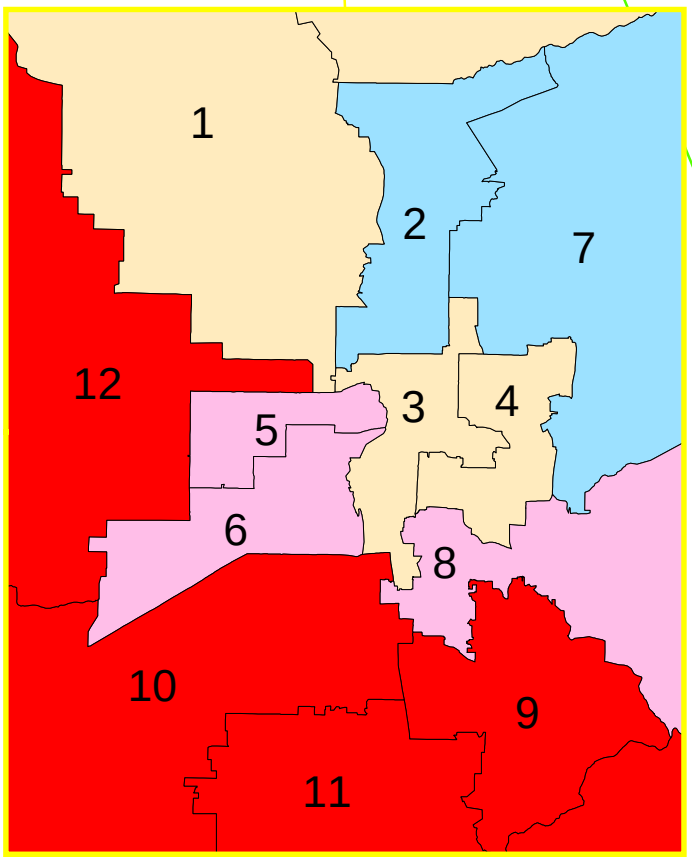

Utah County Senate Districts

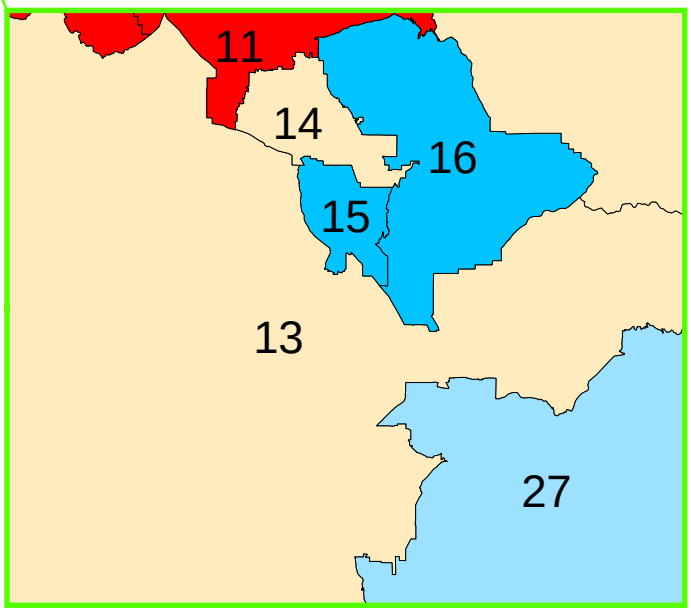

APPENDIX

Table 1 – AGE

District Rank	Percentage of Total Persons in Each Senate District by Age Group *Age Categories Ranked Independently by Percentage* (Additional information in Figures 1.1, 1.2, 1.3)										Total Persons	
	0-4 Years		5-17 Years		18-24 Years		25-64 Years		65 or More Years			
	District	%	District	%	District	%	District	%	District	%	District	#
Rank 1-5	13	13.18%	14	28.48%	16	48.20%	2	53.15%	29	17.79%	2	79,824
	14	12.02%	11	28.41%	25	24.42%	8	51.81%	4	16.28%	7	79,651
	21	11.37%	22	28.30%	15	18.82%	7	49.94%	7	13.39%	1	79,594
	11	11.04%	9	27.80%	2	16.24%	3	49.77%	3	11.38%	14	79,592
	12	10.95%	10	27.56%	3	14.97%	26	49.54%	28	11.31%	15	79,443
Rank 6-10	10	10.92%	17	26.78%	7	14.15%	9	48.58%	24	11.00%	11	78,392
	1	10.89%	13	26.03%	21	14.07%	6	48.09%	18	10.86%	16	78,310
	15	10.58%	6	25.85%	1	14.01%	12	47.56%	2	10.82%	3	78,096
	17	10.22%	27	25.61%	18	13.87%	5	47.25%	23	10.81%	19	77,840
	5	9.85%	12	25.12%	28	13.78%	20	46.90%	19	10.80%	27	77,827
Rank 11-15	6	9.84%	26	24.94%	5	13.65%	4	46.49%	27	9.79%	12	77,822
	22	9.56%	24	24.72%	6	12.79%	19	46.47%	17	8.49%	8	77,525
	25	9.47%	21	24.34%	24	12.54%	1	46.33%	20	8.35%	29	77,353
	27	9.33%	28	24.21%	23	12.38%	11	46.07%	15	8.07%	5	77,185
	24	9.32%	20	23.92%	8	12.30%	10	45.78%	8	7.83%	26	77,085
Rank 16-20	18	9.28%	19	23.45%	4	12.13%	21	45.29%	26	7.77%	13	77,082
	28	9.20%	23	23.10%	14	12.05%	23	45.15%	25	7.52%	4	76,844
	20	9.08%	5	22.55%	29	12.00%	18	45.13%	1	7.24%	6	76,618
	29	8.80%	15	22.29%	20	11.75%	22	44.93%	13	6.82%	10	76,279
	23	8.56%	1	21.54%	13	11.72%	27	44.45%	5	6.71%	17	75,979
Rank 21-25	9	8.22%	29	21.12%	10	11.56%	17	43.82%	22	6.49%	28	75,971
	3	8.20%	18	20.86%	12	11.24%	24	42.42%	14	5.92%	25	75,573
	19	8.16%	8	20.63%	19	11.13%	13	42.25%	16	5.26%	24	75,437
	26	8.07%	25	19.98%	9	10.85%	14	41.54%	12	5.13%	20	74,892
	8	7.44%	4	17.93%	27	10.83%	28	41.50%	21	4.93%	18	74,722
Rank 26-29	16	7.32%	3	15.68%	22	10.72%	29	40.29%	9	4.55%	21	74,671
	4	7.16%	7	15.63%	17	10.68%	15	40.23%	11	4.31%	9	74,648
	2	6.90%	2	12.88%	11	10.17%	25	38.60%	10	4.19%	23	74,565
	7	6.90%	16	10.54%	26	9.67%	16	28.68%	6	3.44%	22	74,349
STATE		9.37%		22.73%		14.26%		45.11%		8.53%		2,233,169

Ranks of state data denoted with green underline.

Identical data with a shared ranking are bracketed.

Table 2 – RACE

Percentage of Total Persons in Each Senate District by Race

Race Categories Ranked Independently by Percentage

(Additional information in Figures 2.1, 2.2, 2.3)

District Rank	One Race Alone												Total Persons	
	White		Black		American Indian		Asian, Hawaiian or Pacific Islander		Other		Two or More Races			
	District	%	District	%	District	%	District	%	District	%	District	%	District	#
Rank 1-5	23	95.04%	1	2.74%	27	11.35%	1	9.92%	1	16.34%	1	4.96%	2	79,824
	11	94.94%	21	2.05%	26	4.29%	5	5.16%	18	11.51%	2	3.76%	7	79,651
	9	94.85%	18	2.00%	1	1.84%	12	4.37%	2	8.30%	5	3.35%	1	79,594
	28	94.29%	2	1.94%	2	1.84%	2	3.85%	5	7.62%	12	3.17%	14	79,592
	14	94.14%	5	0.96%	3	1.66%	3	3.65%	12	7.40%	21	3.05%	15	79,443
Rank 6-10	22	94.06%	3	0.93%	28	1.40%	7	3.22%	3	6.08%	18	2.90%	11	78,392
	13	93.34%	19	0.87%	24	1.39%	6	3.08%	6	5.39%	3	2.87%	16	78,310
	29	93.25%	24	0.78%	18	1.09%	16	2.80%	15	4.52%	15	2.84%	3	78,096
	17	93.16%	12	0.78%	29	1.08%	21	2.73%	16	4.35%	6	2.74%	19	77,840
	19	92.90%	22	0.75%	5	1.08%	4	2.39%	10	3.82%	10	2.36%	27	77,827
Rank 11-15	4	92.88%	20	0.72%	21	0.88%	10	2.38%	21	3.72%	4	2.32%	12	77,822
	25	92.60%	7	0.69%	16	0.73%	25	2.33%	20	3.69%	29	2.17%	8	77,525
	8	92.13%	11	0.61%	17	0.71%	8	2.30%	17	3.59%	16	2.16%	29	77,353
	7	91.98%	6	0.60%	20	0.66%	15	2.29%	24	3.57%	8	2.08%	5	77,185
	24	91.89%	4	0.56%	15	0.65%	9	1.97%	19	3.16%	20	2.03%	26	77,085
Rank 16-20	20	91.45%	8	0.56%	7	0.58%	18	1.61%	13	3.10%	7	2.03%	13	77,082
	10	90.56%	10	0.47%	11	0.58%	23	1.50%	26	2.93%	13	1.88%	4	76,844
	26	90.20%	25	0.37%	25	0.57%	20	1.44%	25	2.88%	22	1.86%	6	76,618
	16	89.60%	14	0.36%	13	0.56%	22	1.32%	8	2.65%	24	1.84%	10	76,279
	15	89.36%	16	0.36%	14	0.55%	29	1.14%	27	2.38%	26	1.82%	17	75,979
Rank 21-25	6	87.71%	15	0.34%	12	0.54%	14	0.93%	14	2.26%	9	1.78%	28	75,971
	21	87.57%	9	0.33%	22	0.54%	13	0.92%	29	2.23%	27	1.78%	25	75,573
	3	84.81%	23	0.24%	6	0.47%	11	0.91%	28	1.72%	19	1.76%	24	75,437
	27	83.98%	13	0.20%	4	0.44%	19	0.88%	11	1.66%	14	1.75%	20	74,892
	12	83.74%	17	0.17%	19	0.43%	17	0.74%	7	1.50%	28	1.72%	18	74,722
Rank 26-29	5	81.82%	26	0.15%	10	0.41%	28	0.73%	23	1.47%	17	1.63%	21	74,671
	18	80.90%	28	0.15%	8	0.28%	26	0.61%	22	1.47%	23	1.50%	9	74,648
	2	80.31%	29	0.13%	23	0.24%	24	0.52%	4	1.41%	11	1.30%	23	74,565
	1	64.20%	27	0.13%	9	0.17%	27	0.38%	9	0.91%	25	1.24%	22	74,349
STATE		89.18%		0.72%		1.28%		2.29%		4.21%		2.31%		2,233,169

Ranks of state data denoted with green underline.

Identical data with a shared ranking are bracketed.

Table 3 – HISPANIC OR LATINO

District Rank	Percentage of Total Persons in Each Senate District by Origin *Origin Categories Ranked Independently by Percentage* (Additional information in Figures 3.1, 3.2, 3.3)				Total Persons	
	Hispanic or Latino		Not Hispanic or Latino			
	District	%	District	%	District	#
Rank 1-5	1	34.33%	23	96.70%	2	79,824
	18	21.14%	11	96.65%	7	79,651
	2	17.70%	9	96.43%	1	79,594
	5	17.48%	4	96.19%	14	79,592
	12	14.04%	7	96.05%	15	79,443
Rank 6-10	3	12.44%	22	95.87%	11	78,392
	6	11.39%	28	95.67%	16	78,310
	15	9.91%	14	94.97%	3	78,096
	16	9.00%	29	94.65%	19	77,840
	21	8.32%	27	94.38%	27	77,827
Rank 11-15	10	7.97%	26	94.31%	12	77,822
	20	7.49%	25	93.88%	8	77,525
	24	7.04%	13	93.65%	29	77,353
	17	6.65%	19	93.54%	5	77,185
	8	6.54%	8	93.46%	26	77,085
Rank 16-20	19	6.46%	17	93.35%	13	77,082
	13	6.35%	24	92.96%	4	76,844
	25	6.12%	20	92.51%	6	76,618
	26	5.69%	10	92.03%	10	76,279
	27	5.62%	21	91.68%	17	75,979
Rank 21-25	29	5.35%	16	91.00%	28	75,971
	14	5.04%	15	90.09%	25	75,573
	28	4.33%	6	88.61%	24	75,437
	22	4.13%	3	87.56%	20	74,892
	7	3.95%	12	85.96%	18	74,722
Rank 26-29	4	3.81%	5	82.52%	21	74,671
	9	3.57%	2	82.30%	9	74,648
	11	3.35%	18	78.86%	23	74,565
	23	3.30%	1	65.67%	22	74,349
STATE		8.96%		91.04%		2,233,169

Ranks of state data denoted with green underline.

Identical data with a shared ranking are bracketed.

Table 4 – BIRTHPLACE AND CITIZENSHIP

Percentage of Total Persons in Each Senate District
by Means of Obtaining Citizenship (Birth or Naturalization)

Citizenship Categories Ranked Independently by Percentage

(Additional information in Figures 4.1, 4.2, 4.3)

District Rank	Born a U.S. Citizen						Not Born a U.S. Citizen				Total Persons	
	Born in Utah		Born in Other Western State		Born Elsewhere		Naturalized Citizen		Not a Naturalized Citizen			
	District	%	District	%	District	%	District	%	District	%	District	#
Rank 1-5	24	73.03%	16	31.91%	7	18.42%	1	5.96%	1	22.88%	2	79,824
	17	72.61%	29	24.21%	2	18.23%	2	4.15%	2	12.73%	7	79,651
	13	71.26%	25	22.02%	21	17.54%	5	3.94%	18	9.20%	1	79,594
	11	70.69%	28	21.61%	26	17.30%	7	3.22%	5	8.79%	14	79,592
	20	70.51%	15	21.41%	16	17.11%	12	3.03%	3	8.62%	15	79,443
Rank 6-10	23	69.69%	27	20.65%	9	15.46%	8	3.02%	16	7.58%	11	78,392
	27	68.15%	14	19.76%	8	14.61%	3	3.01%	15	6.63%	16	78,310
	19	67.86%	9	18.90%	18	14.39%	4	2.92%	12	6.42%	3	78,096
	10	67.57%	21	18.32%	29	13.43%	6	2.63%	25	5.48%	19	77,840
	4	67.02%	2	17.89%	22	13.01%	9	2.27%	6	5.16%	27	77,827
Rank 11-15	22	66.92%	10	17.59%	4	12.19%	15	2.24%	7	4.40%	12	77,822
	6	66.71%	26	17.37%	19	12.13%	18	2.19%	8	4.10%	8	77,525
	12	66.22%	7	17.27%	3	11.81%	21	1.95%	4	3.51%	29	77,353
	14	66.04%	3	17.15%	20	11.28%	10	1.91%	14	3.33%	5	77,185
	28	64.63%	22	17.04%	15	10.83%	23	1.85%	13	3.24%	26	77,085
Rank 16-20	5	63.14%	11	16.93%	28	10.54%	29	1.63%	10	3.15%	13	77,082
	8	62.22%	18	16.87%	6	10.09%	14	1.61%	26	3.05%	4	76,844
	25	61.87%	23	16.56%	23	10.00%	16	1.61%	29	2.72%	6	76,618
	9	61.45%	19	16.50%	11	9.80%	22	1.56%	24	2.65%	10	76,279
	26	61.20%	8	16.06%	10	9.79%	13	1.53%	28	2.24%	17	75,979
Rank 21-25	21	59.96%	13	15.98%	5	9.46%	19	1.44%	21	2.24%	28	75,971
	3	59.42%	12	15.53%	24	9.31%	25	1.41%	17	2.14%	25	75,573
	15	58.90%	6	15.41%	14	9.26%	20	1.31%	19	2.07%	24	75,437
	29	58.01%	17	15.39%	25	9.22%	17	1.12%	9	1.91%	20	74,892
	18	57.35%	20	15.13%	27	9.12%	26	1.08%	23	1.90%	18	74,722
Rank 26-29	7	56.70%	5	14.67%	12	8.80%	11	1.02%	20	1.77%	21	74,671
	1	48.97%	4	14.36%	17	8.74%	28	0.98%	11	1.56%	9	74,648
	2	47.01%	24	14.22%	1	8.45%	27	0.87%	22	1.47%	23	74,565
	16	41.80%	1	13.75%	13	8.00%	24	0.79%	27	1.22%	22	74,349
STATE		62.92%		17.96%		12.01%		2.16%		4.95%		2,233,169

Ranks of state data denoted with green underline.

Identical data with a shared ranking are bracketed.

Table 5 – RESIDENCE IN 1995

District Rank	Percentage of Persons 5 Years and Over in Each Senate District by 1995 Residence *Residence Categories Ranked Independently by Percentage* (Additional information in Figures 5.1, 5.2, 5.3)										Total Persons 5 Years & Over	
	Same Residence in 1995		Different Residence in 1995									
			Utah				Outside Utah					
			Same County		Other County		Other U.S. States or Territories		Other Country			
	District	%	District	%	District	%	District	%	District	%	District	#
Rank 1-5	9	59.60%	10	37.24%	24	18.46%	16	37.98%	1	11.19%	2	74,313
	23	58.53%	3	36.11%	29	16.26%	21	16.51%	2	8.40%	7	74,157
	27	57.59%	13	33.47%	17	15.33%	29	16.41%	16	8.32%	16	72,580
	4	57.53%	11	33.04%	28	14.72%	25	15.99%	3	6.16%	8	71,761
	22	56.30%	12	32.66%	25	14.72%	2	15.74%	15	4.78%	3	71,694
Rank 6-10	8	55.21%	1	32.58%	21	14.42%	28	14.83%	5	4.75%	19	71,493
	19	55.06%	2	31.27%	26	13.15%	18	13.60%	18	4.19%	4	71,344
	6	54.99%	6	30.71%	23	11.36%	15	13.33%	25	3.90%	15	71,038
	17	54.47%	5	30.63%	19	11.13%	26	13.27%	7	3.16%	1	70,931
	20	54.15%	15	28.39%	20	10.81%	7	12.51%	21	2.84%	26	70,860
Rank 11-15	7	53.98%	14	28.14%	16	10.06%	9	11.91%	8	2.74%	27	70,567
	5	53.36%	4	27.95%	22	9.99%	22	11.08%	4	2.61%	29	70,546
	24	52.52%	8	26.93%	18	9.99%	14	11.02%	12	2.58%	14	70,029
	26	52.03%	21	25.83%	27	9.35%	8	10.99%	14	2.34%	11	69,736
	12	51.77%	20	25.71%	11	8.54%	3	10.98%	6	2.29%	5	69,584
Rank 16-20	14	51.70%	7	24.82%	13	7.76%	11	10.86%	26	2.01%	12	69,297
	28	50.03%	18	24.70%	2	6.96%	10	10.78%	13	1.94%	6	69,081
	13	47.92%	9	24.61%	14	6.79%	1	9.38%	10	1.81%	28	68,978
	18	47.52%	29	23.77%	15	6.16%	19	9.01%	29	1.72%	9	68,511
	15	47.34%	25	23.66%	7	5.54%	13	8.92%	24	1.60%	25	68,413
Rank 21-25	11	46.53%	27	23.53%	3	5.53%	24	8.81%	19	1.57%	24	68,405
	10	45.97%	19	23.23%	12	4.98%	27	8.61%	23	1.43%	17	68,214
	1	42.65%	17	21.68%	10	4.20%	20	8.22%	28	1.33%	23	68,180
	29	41.85%	22	21.33%	1	4.19%	6	8.13%	22	1.29%	20	68,089
	25	41.74%	23	20.93%	8	4.14%	12	8.01%	20	1.10%	10	67,947
Rank 26-29	3	41.22%	16	20.93%	5	4.02%	4	7.94%	11	1.03%	18	67,788
	21	40.41%	26	19.55%	4	3.96%	23	7.75%	9	0.98%	22	67,238
	2	37.62%	28	19.09%	6	3.89%	17	7.55%	17	0.98%	13	66,920
	16	22.71%	24	18.61%	9	2.89%	5	7.25%	27	0.92%	21	66,182
STATE		49.33%		26.60%		8.90%		12.02%		3.14%		2,023,875

Ranks of state data denoted with green underline.

Identical data with a shared ranking are bracketed.

Table 6 – LANGUAGE SPOKEN AT HOME

District Rank	Percentage of Persons Five Years of Age and Over in Each Senate District by Language Spoke at Home *Language Categories Ranked Independently by Percentage* (Additional information in Figures 6.1, 6.2, 6.3)								Total Persons 5 Years & Over	
	English Only		Spanish		Asian or Pacific Island		Other			
	District	%	District	%	District	%	District	%	District	#
Rank 1-5	22	93.71%	1	27.12%	1	7.62%	27	9.84%	2	74,313
	28	93.04%	18	16.26%	12	4.00%	2	6.69%	7	74,157
	11	92.98%	2	14.07%	5	3.91%	7	5.58%	16	72,580
	23	92.67%	5	13.46%	2	3.07%	3	5.52%	8	71,761
	9	92.51%	16	10.13%	6	2.85%	4	5.36%	3	71,694
Rank 6-10	24	92.31%	3	10.00%	3	2.63%	1	5.18%	19	71,493
	19	92.25%	15	10.00%	16	2.41%	8	4.44%	4	71,344
	20	92.12%	12	9.75%	25	2.23%	16	3.98%	15	71,038
	26	92.06%	6	8.17%	7	2.15%	9	3.02%	1	70,931
	29	91.95%	25	6.50%	15	2.03%	5	2.78%	26	70,860
Rank 11-15	17	91.77%	13	6.37%	10	2.00%	15	2.61%	27	70,567
	14	91.28%	10	5.79%	21	1.90%	26	2.53%	29	70,546
	21	90.81%	24	5.73%	4	1.78%	23	2.46%	14	70,029
	13	90.71%	17	5.67%	8	1.75%	11	2.42%	11	69,736
	10	90.06%	14	5.66%	9	1.51%	18	2.37%	5	69,584
Rank 16-20	4	89.17%	21	5.26%	20	1.27%	6	2.35%	12	69,297
	25	89.10%	29	5.22%	23	1.23%	12	2.22%	6	69,081
	7	88.81%	8	5.18%	18	1.20%	25	2.17%	28	68,978
	8	88.63%	20	5.06%	14	1.02%	10	2.14%	9	68,511
	6	86.63%	19	4.83%	13	0.99%	22	2.09%	25	68,413
Rank 21-25	27	85.68%	26	4.80%	22	0.96%	19	2.09%	24	68,405
	15	85.36%	28	4.55%	29	0.91%	14	2.05%	17	68,214
	12	84.04%	27	4.09%	19	0.83%	21	2.04%	23	68,180
	16	83.48%	11	3.77%	11	0.83%	29	1.92%	20	68,089
	3	81.85%	4	3.69%	17	0.69%	13	1.92%	10	67,947
Rank 26-29	18	80.17%	23	3.65%	28	0.67%	17	1.87%	18	67,788
	5	79.86%	7	3.46%	26	0.61%	28	1.75%	22	67,238
	2	76.17%	22	3.25%	24	0.46%	20	1.55%	13	66,920
	1	60.07%	9	2.96%	27	0.40%	24	1.50%	21	66,182
STATE		87.49%		7.42%		1.87%		3.22%		2,023,875

Ranks of state data denoted with green underline.

Identical data with a shared ranking are bracketed.

Table 7 – EDUCATION - HIGHEST LEVEL OF ATTAINMENT

Percentage of Persons 25 Years of Age and Over in Each Senate District by Highest Level of Educational Attainment

Educational Attainment Categories Ranked Independently by Percentage

(Additional information in Figures 7.1, 7.2, 7.3)

District Rank	No High School Diploma or Equivalent		High School Diploma or Equivalent		Some College or Associate Degree		Bachelor's Degree		Master's, Doctorate or Professional Degree		Total Persons 25 Years & Over	
	District	%	District	%	District	%	District	%	District	%	District	#
Rank 1-5	1	31.40%	24	32.85%	6	42.75%	7	29.45%	7	22.63%	2	51,066
	18	20.91%	12	32.06%	21	41.85%	16	27.07%	16	13.23%	7	50,467
	5	20.58%	17	31.21%	20	41.64%	9	26.89%	4	13.13%	4	48,213
	2	18.36%	1	31.18%	14	41.33%	22	24.84%	9	12.62%	3	47,692
	12	18.34%	20	31.01%	13	41.04%	4	24.51%	2	12.60%	8	46,279
Rank 6-10	27	17.29%	5	30.94%	29	40.46%	15	23.45%	25	11.72%	29	44,939
	24	15.43%	21	29.30%	10	39.91%	23	23.24%	14	10.63%	19	44,558
	3	14.73%	27	28.34%	11	39.67%	8	22.30%	8	10.30%	26	44,178
	26	13.95%	28	28.06%	23	39.57%	25	21.58%	22	10.26%	1	42,667
	28	13.22%	18	27.08%	15	39.53%	14	21.32%	15	9.92%	27	42,234
Rank 11-15	20	12.03%	6	26.73%	22	39.16%	11	20.74%	23	9.57%	18	42,036
	29	12.02%	26	26.67%	16	38.43%	26	19.41%	26	8.74%	23	41,714
	17	11.92%	29	26.36%	19	38.37%	2	18.56%	11	8.73%	5	41,649
	13	11.26%	10	26.34%	28	38.35%	19	18.13%	19	8.08%	20	41,355
	6	10.76%	19	25.58%	9	38.09%	10	18.03%	29	7.20%	12	41,022
Rank 16-20	19	9.85%	3	25.32%	12	37.65%	3	16.73%	13	7.01%	24	40,417
	21	9.82%	13	24.72%	27	37.22%	13	15.98%	3	6.76%	28	40,103
	15	9.66%	11	23.27%	8	37.16%	6	15.19%	10	6.40%	17	39,636
	25	9.48%	8	22.45%	17	36.90%	17	14.65%	28	6.04%	11	39,584
	10	9.33%	25	21.37%	3	36.44%	28	14.33%	18	5.70%	9	39,533
Rank 21-25	16	9.04%	2	20.86%	24	36.41%	21	14.17%	17	5.31%	6	39,517
	14	8.31%	23	20.53%	25	35.86%	29	13.96%	27	5.10%	15	38,453
	8	7.79%	4	19.98%	5	35.72%	18	13.35%	21	4.85%	22	38,147
	11	7.59%	22	19.68%	4	35.54%	27	12.04%	24	4.60%	10	38,133
	23	7.09%	14	18.42%	18	32.96%	20	12.00%	6	4.57%	13	37,736
Rank 26-29	4	6.84%	9	17.68%	26	31.22%	24	10.71%	20	3.31%	14	37,675
	22	6.07%	15	17.45%	7	29.68%	5	10.01%	5	2.74%	21	37,439
	7	4.96%	7	13.29%	2	29.62%	12	9.35%	1	2.68%	25	34,845
	9	4.71%	16	12.24%	1	27.65%	1	7.10%	12	2.61%	16	26,606
STATE		12.27%		24.58%		37.02%		17.86%		8.26%		1,197,892

Ranks of state data denoted with green underline.

Identical data with a shared ranking are bracketed.

Table 8 (Part 1) – EMPLOYMENT BY INDUSTRY

Percentage of Employed Persons 16 Years of Age and Over in Each Senate District
by Industry in Which They are Employed

Industry Categories Ranked Independently by Percentage

(Additional information in Figures 8.1, 8.2, 8.3)

District Rank	Agriculture and Mining		Construction		Manufac-turing		Wholesale Trade		Retail Trade		Transport. Warehous. Utilities		Information	
	District	%	District	%	District	%	District	%	District	%	District	%	District	%
Rank 1-5	26	8.94%	29	13.15%	17	27.43%	6	5.43%	29	17.36%	12	7.72%	16	5.31%
	27	7.69%	11	11.15%	25	21.06%	9	5.02%	15	14.87%	1	7.67%	15	4.98%
	28	7.52%	13	10.98%	20	17.91%	10	5.01%	23	14.62%	5	7.63%	2	4.48%
	24	7.33%	14	10.72%	1	17.81%	3	4.85%	14	14.49%	10	7.17%	3	4.44%
	17	4.17%	1	10.28%	12	17.35%	5	4.81%	9	14.34%	6	7.07%	10	4.32%
Rank 6-10	25	3.16%	10	9.98%	13	15.85%	12	4.80%	21	14.31%	26	6.63%	4	4.28%
	13	2.47%	28	9.84%	18	15.78%	23	4.80%	18	14.10%	28	6.25%	6	4.14%
	19	2.28%	24	9.63%	5	15.29%	1	4.57%	22	13.84%	27	6.12%	9	4.12%
	11	1.36%	20	9.58%	19	15.04%	22	4.50%	8	13.54%	24	5.60%	14	4.04%
	10	1.24%	5	9.34%	21	14.21%	4	4.40%	10	13.18%	22	5.50%	7	4.02%
Rank 11-15	12	1.11%	26	9.20%	6	11.99%	8	4.40%	11	13.10%	23	5.44%	8	3.93%
	18	1.05%	12	8.89%	14	11.69%	11	3.92%	13	13.04%	11	5.34%	23	3.90%
	20	1.00%	27	8.76%	10	11.38%	13	3.33%	5	13.00%	3	5.26%	5	3.83%
	29	1.00%	6	8.46%	11	11.35%	21	3.15%	4	12.63%	8	5.11%	13	3.44%
	5	0.91%	19	8.39%	24	11.22%	2	3.14%	27	12.56%	9	4.97%	11	3.38%
Rank 16-20	21	0.77%	18	8.36%	15	10.73%	18	3.07%	28	12.48%	2	4.71%	1	3.37%
	23	0.71%	17	7.98%	22	10.39%	7	2.88%	6	12.35%	4	4.68%	12	3.35%
	6	0.70%	15	7.75%	3	10.10%	15	2.82%	3	12.28%	29	4.64%	22	3.01%
	2	0.69%	3	7.69%	2	9.46%	20	2.80%	19	12.25%	21	4.54%	27	2.83%
	22	0.68%	21	7.61%	23	9.29%	27	2.72%	25	11.97%	20	4.07%	18	2.51%
Rank 21-25	15	0.60%	8	7.32%	9	9.11%	29	2.70%	20	11.94%	19	3.91%	26	2.40%
	9	0.59%	23	7.22%	28	8.91%	24	2.52%	16	11.79%	7	3.86%	19	2.33%
	1	0.59%	9	7.06%	8	8.67%	26	2.52%	24	11.76%	17	3.73%	21	2.08%
	3	0.58%	2	6.49%	4	8.62%	19	2.43%	12	11.69%	14	3.64%	24	1.99%
	8	0.53%	22	6.36%	27	8.33%	14	2.41%	26	11.58%	13	3.32%	20	1.78%
Rank 26-29	14	0.51%	4	6.10%	16	6.66%	17	2.24%	17	11.31%	18	2.93%	29	1.74%
	4	0.49%	25	5.30%	7	6.34%	16	2.20%	1	10.72%	25	2.23%	17	1.60%
	7	0.49%	16	4.60%	29	5.87%	28	2.04%	2	10.50%	15	2.11%	25	1.50%
	16	0.32%	7	4.05%	26	5.65%	25	1.70%	7	10.01%	16	0.99%	28	1.48%
STATE		1.94%		8.23%		12.09%		3.52%		12.76%		4.91%		3.32%

Ranks of state data denoted with green underline.

Identical data with a shared ranking are bracketed.

Table 8 (Part 2) – EMPLOYMENT BY INDUSTRY

Percentage of Employed Persons 16 Years of Age and Over in Each Senate District by Industry in Which They are Employed

Industry Categories Ranked Independently by Percentage

(Additional information in Figures 8.1, 8.2, 8.3)

District Rank	Finance Insurance Real Estate		Professional Scientific Administrat.		Education Health & Social Services		Recreation Accommod. Food		Public Adminis-tration		Other		Total Employed Persons 16 Years and Over	
	District	%	District	%	District	%	District	%	District	%	District	%	District	#
Rank 1-5	4	10.98%	7	13.80%	16	35.30%	29	12.72%	20	14.65%	23	5.66%	7	42,981
	8	10.74%	16	13.43%	7	27.79%	26	12.66%	21	12.99%	29	5.39%	2	42,124
	9	10.26%	15	12.96%	25	26.84%	28	12.46%	19	10.82%	2	5.03%	8	41,748
	6	10.12%	14	12.41%	15	23.65%	2	12.26%	18	10.33%	4	4.97%	3	40,481
	3	9.73%	2	12.11%	14	21.92%	27	10.02%	22	9.00%	6	4.93%	16	40,104
Rank 6-10	5	9.08%	8	11.23%	13	21.41%	1	9.62%	24	8.07%	1	4.82%	6	39,108
	11	9.02%	3	11.14%	27	21.36%	7	9.37%	27	5.82%	3	4.80%	5	37,836
	7	8.76%	23	11.07%	2	20.88%	8	9.04%	17	5.77%	8	4.64%	4	37,815
	23	8.42%	4	11.00%	4	20.48%	24	8.85%	23	4.94%	15	4.63%	25	37,107
	10	8.38%	9	10.74%	28	20.28%	16	8.80%	11	4.92%	27	4.51%	9	37,003
Rank 11-15	12	7.64%	11	10.47%	24	19.79%	25	8.33%	6	4.88%	10	4.50%	15	36,900
	22	7.46%	22	10.11%	19	18.91%	9	8.05%	28	4.81%	12	4.49%	19	36,733
	26	6.68%	6	9.41%	22	18.83%	3	7.69%	10	4.70%	18	4.47%	10	36,676
	2	6.59%	10	8.78%	29	18.79%	15	7.45%	3	4.68%	21	4.34%	20	36,364
	1	6.36%	13	8.75%	18	17.90%	18	7.42%	12	4.63%	9	4.26%	23	36,308
Rank 16-20	29	5.87%	12	8.62%	9	17.77%	4	6.89%	26	4.51%	26	4.25%	12	36,056
	19	5.60%	5	8.45%	23	17.29%	5	6.73%	4	4.48%	22	4.25%	26	35,570
	21	5.41%	1	8.30%	26	17.17%	19	6.66%	7	4.44%	5	4.24%	21	34,581
	14	4.90%	25	8.12%	8	16.95%	23	6.66%	8	3.92%	13	4.21%	1	34,176
	20	4.73%	26	7.83%	21	16.93%	12	6.46%	1	3.89%	16	4.19%	14	33,348
Rank 21-25	15	4.64%	18	7.68%	3	16.74%	21	6.27%	14	3.69%	7	4.19%	17	33,282
	16	4.61%	19	7.47%	11	16.51%	17	6.24%	9	3.69%	20	4.03%	13	33,281
	13	4.47%	21	7.41%	17	15.76%	10	6.16%	29	3.67%	14	3.97%	22	33,226
	18	4.39%	29	7.12%	20	15.41%	22	6.09%	2	3.66%	17	3.91%	11	33,036
	24	4.07%	20	6.75%	10	15.20%	11	5.85%	13	3.64%	19	3.90%	18	32,997
Rank 26-29	27	3.92%	28	6.25%	6	14.88%	6	5.64%	5	3.55%	28	3.89%	28	32,288
	28	3.78%	17	6.10%	12	13.25%	14	5.61%	15	2.80%	25	3.89%	27	31,604
	17	3.75%	24	5.38%	5	13.14%	20	5.36%	25	2.56%	24	3.79%	29	30,877
	25	3.36%	27	5.36%	1	12.00%	13	5.09%	16	1.80%	11	3.64%	24	30,751
STATE		6.80%		9.40%		19.18%		7.95%		5.49%		4.42%		1,044,362

Ranks of state data denoted with green underline.

Identical data with a shared ranking are bracketed.

Table 9 – HOUSEHOLD INCOME

Percentage of Households in Each Senate District by Household Income

Income Categories Ranked Independently by Percentage

(Additional information in Figures 9.1, 9.2, 9.3)

District Rank	Less than $15,000		$15,000 to $29,999		$30,000 to $44,999		$45,000 to $59,999		$60,000 to $74,999		$75,000 to $99,999		$100,000 and Over		Total Households	
	District	%	District	%	District	%	District	%	District	%	District	%	District	%	District	#
Rank 1-5	2	22.96%	16	29.25%	5	23.69%	12	22.32%	6	17.44%	9	20.42%	9	28.93%	2	35,124
	16	18.26%	2	25.95%	24	23.54%	6	21.04%	11	16.79%	11	20.14%	11	19.65%	7	31,280
	27	17.57%	28	25.88%	12	23.54%	21	20.92%	22	15.90%	10	19.00%	7	19.48%	3	30,638
	28	16.41%	1	25.77%	29	23.28%	13	20.88%	12	15.56%	22	17.56%	22	19.12%	4	28,567
	18	16.06%	29	24.13%	28	23.13%	5	20.85%	10	15.10%	23	15.04%	8	19.09%	8	26,259
Rank 6-10	1	15.76%	25	24.03%	21	22.93%	20	19.32%	9	14.82%	14	14.44%	23	16.81%	29	26,188
	24	15.55%	24	22.82%	17	22.51%	17	18.97%	14	14.45%	6	14.35%	4	16.77%	19	25,632
	25	15.20%	3	22.72%	13	22.01%	14	18.00%	20	14.37%	8	14.22%	10	15.72%	26	25,457
	26	13.14%	18	22.04%	15	21.94%	10	17.34%	17	14.01%	19	12.53%	26	14.77%	18	25,214
	3	13.11%	27	20.66%	3	21.85%	11	16.85%	21	13.93%	20	12.47%	14	14.54%	27	24,825
Rank 11-15	29	12.96%	15	19.27%	18	21.13%	15	16.37%	13	13.65%	4	12.28%	19	12.99%	20	24,219
	15	10.32%	5	19.22%	1	21.08%	1	16.37%	23	13.52%	7	12.24%	6	11.26%	1	24,130
	7	10.05%	26	18.56%	20	20.96%	23	16.33%	19	13.39%	12	12.20%	15	10.87%	28	24,126
	19	9.26%	17	17.12%	16	20.83%	19	16.28%	8	12.36%	21	11.82%	13	8.27%	5	23,503
	17	8.96%	20	17.06%	25	20.52%	3	15.91%	4	11.78%	17	11.47%	2	8.20%	24	23,453
Rank 16-20	4	8.35%	4	16.62%	27	20.47%	8	15.82%	5	11.59%	13	11.38%	18	8.08%	25	23,363
	5	8.06%	13	15.97%	19	19.87%	25	15.74%	7	11.57%	5	10.63%	20	8.04%	23	23,325
	13	7.84%	21	15.96%	6	19.47%	24	15.65%	27	11.40%	15	10.54%	16	7.74%	15	23,035
	21	7.81%	7	15.93%	14	18.69%	4	15.55%	29	10.88%	26	9.75%	25	7.43%	17	22,756
	20	7.79%	19	15.68%	8	18.68%	27	15.15%	15	10.70%	3	9.03%	29	7.21%	21	22,605
Rank 21-25	8	6.55%	23	14.56%	4	18.65%	22	15.14%	26	10.57%	18	8.97%	3	7.13%	12	22,014
	12	6.20%	14	13.82%	2	18.51%	26	14.75%	3	10.25%	27	8.77%	17	6.98%	16	21,684
	14	6.05%	12	13.73%	26	18.46%	29	14.31%	25	10.25%	24	7.87%	21	6.64%	6	21,666
	23	5.81%	8	13.29%	23	17.93%	28	14.29%	24	10.10%	1	7.72%	12	6.45%	13	21,238
	22	5.65%	6	12.12%	10	17.39%	18	14.25%	18	9.46%	29	7.22%	27	5.97%	10	20,885
Rank 26-29	10	5.23%	22	10.70%	7	16.74%	9	14.22%	1	9.41%	25	6.83%	5	5.96%	22	20,607
	6	4.32%	10	10.21%	22	15.93%	7	13.99%	28	9.33%	16	6.72%	24	4.47%	9	20,468
	11	3.70%	11	8.51%	11	14.35%	2	11.74%	2	7.22%	28	6.59%	28	4.37%	14	20,337
	9	3.19%	9	6.86%	9	11.56%	16	10.84%	16	6.35%	2	5.42%	1	3.90%	11	19,334
STATE		10.81%		18.24%		20.03%		16.35%		12.06%		11.35%		11.15%		701,933

Ranks of state data denoted with green underline.

Identical data with a shared ranking are bracketed.

Table 10 – POVERTY STATUS

Percentage of Households in Each Senate District by Poverty Status

Household Type Categories Ranked Independently by Percentage

(Additional information in Figures 10.1, 10.2, 10.3)

District Rank	Households In Poverty								Households Not in Poverty				Total Households	
	Family Households													
	Married Couple		Male Householder		Female Householder		Non-family Households		Family Households		Non Family Households			
	District	%	District	%	District	%	District	%	District	%	District	%	District	#
Rank 1-5	16	6.45%	1	1.13%	1	4.18%	16	16.54%	11	89.10%	2	41.99%	2	35,124
	1	5.41%	16	0.77%	27	3.22%	2	10.62%	9	87.49%	3	33.01%	7	31,280
	28	5.35%	27	0.69%	18	3.16%	25	8.12%	14	85.14%	7	31.61%	3	30,638
	27	4.65%	18	0.67%	26	2.87%	18	5.56%	22	84.34%	4	27.71%	4	28,567
	25	4.34%	28	0.62%	2	2.53%	28	5.29%	6	83.01%	18	22.40%	8	26,259
Rank 6-10	24	3.90%	29	0.59%	21	2.47%	24	4.93%	13	82.70%	1	21.89%	29	26,188
	15	3.40%	2	0.54%	5	2.45%	27	4.91%	10	82.51%	8	21.23%	19	25,632
	26	3.05%	26	0.51%	24	2.37%	7	4.56%	12	81.81%	16	19.24%	26	25,457
	18	3.03%	3	0.49%	28	2.25%	3	4.42%	17	79.96%	26	18.94%	18	25,214
	29	2.93%	25	0.44%	20	2.24%	1	4.02%	23	79.81%	5	18.38%	27	24,825
Rank 11-15	13	2.75%	24	0.43%	3	2.17%	15	3.80%	21	76.58%	19	17.84%	20	24,219
	2	2.66%	8	0.38%	16	2.09%	29	3.69%	20	76.41%	25	17.56%	1	24,130
	17	2.57%	20	0.37%	29	2.04%	26	3.43%	19	74.98%	29	17.56%	28	24,126
	14	2.53%	19	0.33%	19	2.02%	19	3.09%	5	74.78%	20	17.47%	5	23,503
	5	1.99%	5	0.31%	15	1.90%	4	2.46%	15	74.73%	27	17.38%	24	23,453
Rank 16-20	3	1.90%	14	0.30%	25	1.77%	8	2.43%	8	73.88%	28	17.06%	25	23,363
	10	1.84%	12	0.30%	13	1.76%	17	2.34%	29	73.19%	21	16.86%	23	23,325
	12	1.83%	15	0.30%	22	1.70%	21	2.26%	24	72.09%	24	16.29%	15	23,035
	19	1.74%	23	0.27%	17	1.67%	20	2.12%	26	71.19%	23	16.00%	17	22,756
	21	1.63%	7	0.26%	4	1.66%	5	2.09%	28	69.44%	15	15.87%	21	22,605
Rank 21-25	7	1.62%	10	0.24%	10	1.47%	23	1.89%	27	69.14%	17	13.28%	12	22,014
	22	1.49%	4	0.23%	12	1.45%	13	1.56%	25	67.77%	12	13.22%	16	21,684
	6	1.45%	9	0.22%	6	1.36%	12	1.40%	4	66.52%	6	12.94%	6	21,666
	4	1.42%	21	0.20%	8	1.12%	10	1.35%	18	65.18%	10	12.59%	13	21,238
	20	1.39%	11	0.19%	14	1.08%	14	1.34%	1	63.38%	22	11.21%	10	20,885
Rank 26-29	23	1.23%	17	0.18%	9	0.92%	22	1.10%	7	61.07%	13	11.15%	22	20,607
	11	1.22%	22	0.16%	7	0.88%	6	1.09%	3	58.01%	14	9.61%	9	20,468
	9	1.14%	6	0.15%	11	0.87%	11	0.89%	16	54.91%	9	9.58%	14	20,337
	8	0.96%	13	0.08%	23	0.81%	9	0.66%	2	41.67%	11	7.74%	11	19,334
STATE		2.61%		0.40%		1.97%		3.89%		71.91%		19.22%		701,933

Ranks of state data denoted with green underline.

Identical data with a shared ranking are bracketed.

Table 11 – CHILD LIVING ARRANGEMENTS

Percentage of Children Under 18 Years of Age in Each Senate District by Living Arrangement

Living Arrangement Categories Ranked Independently by Percentage

(Additional information in Figures 11.1, 11.2, 11.3)

District Rank	Children Living With Own Parent(s)										Children Not Living With Own Parent(s)		Total Children Under 18 Years of Age	
	Living With Two Parents						Living With One Parent							
	Both Parents in Labor Force		One Parent in Labor Force		Neither Parent in Labor Force		Parent in Labor Force		Parent Not in Labor Force					
	District	%	District	%	District	%	District	%	District	%	District	%	District	#
Rank 1-5	20	53.48%	14	47.10%	1	6.52%	2	21.80%	2	7.88%	1	8.55%	14	32,346
	17	50.81%	16	44.05%	2	4.21%	3	20.90%	1	6.44%	2	7.06%	11	30,821
	6	49.90%	11	44.03%	16	4.10%	1	20.28%	3	5.75%	18	6.75%	13	30,336
	10	49.70%	15	40.99%	18	3.79%	5	19.02%	27	4.76%	16	6.15%	10	29,322
	21	49.05%	22	40.44%	27	3.67%	18	18.87%	18	4.64%	5	6.00%	22	28,249
Rank 6-10	25	48.77%	9	39.02%	5	2.89%	7	16.45%	16	4.25%	24	5.80%	17	28,247
	19	48.03%	13	38.93%	3	2.80%	20	15.74%	5	3.56%	3	5.56%	12	28,043
	12	47.97%	29	37.48%	8	2.71%	8	15.56%	4	3.41%	12	4.85%	6	27,282
	23	47.06%	23	36.78%	26	2.32%	4	15.38%	21	3.02%	15	4.78%	27	27,157
	9	46.65%	28	36.48%	28	2.13%	12	13.70%	15	2.99%	21	4.26%	9	27,057
Rank 11-15	7	46.20%	25	35.22%	15	2.11%	6	13.36%	12	2.92%	26	4.24%	21	26,782
	13	46.18%	10	34.93%	24	2.04%	19	13.26%	26	2.91%	27	4.01%	15	26,013
	22	46.05%	26	34.05%	6	1.98%	21	13.25%	19	2.72%	6	3.83%	1	25,759
	28	45.44%	17	33.68%	12	1.97%	26	13.04%	6	2.70%	8	3.51%	24	25,531
	11	44.79%	24	33.42%	14	1.91%	15	12.35%	28	2.63%	4	3.39%	26	25,446
Rank 16-20	8	44.78%	27	32.18%	13	1.78%	27	12.17%	29	2.59%	20	3.35%	28	25,401
	24	44.56%	4	31.86%	11	1.73%	24	11.92%	20	2.49%	28	3.24%	5	25,004
	29	44.55%	19	31.42%	19	1.71%	29	11.49%	24	2.27%	17	2.89%	20	24,740
	4	44.43%	8	31.32%	10	1.62%	23	11.01%	7	2.24%	19	2.87%	19	24,624
	26	43.44%	7	30.85%	25	1.60%	25	10.85%	23	2.15%	7	2.76%	23	23,623
Rank 21-25	27	43.21%	21	29.03%	4	1.54%	28	10.07%	8	2.13%	29	2.72%	29	23,128
	3	42.90%	12	28.60%	7	1.50%	10	9.80%	17	2.02%	10	2.72%	25	22,274
	18	41.89%	6	28.21%	17	1.49%	9	9.59%	14	1.95%	9	2.49%	18	22,247
	5	40.81%	5	27.73%	20	1.45%	13	9.21%	13	1.83%	14	2.28%	8	21,688
	14	39.56%	2	25.05%	21	1.38%	17	9.11%	22	1.70%	23	2.09%	4	19,304
Rank 26-29	15	36.78%	1	24.46%	29	1.16%	22	8.90%	25	1.50%	25	2.07%	3	18,762
	2	34.01%	18	24.05%	9	1.11%	16	8.40%	10	1.23%	13	2.07%	7	17,908
	1	33.75%	20	23.50%	22	0.94%	14	7.19%	11	1.22%	22	1.98%	2	15,788
	16	33.05%	3	22.09%	23	0.92%	11	6.54%	9	1.15%	11	1.69%	16	13,951
STATE		44.75%		33.73%		2.18%		12.69%		2.85%		3.80%		716,831

Ranks of state data denoted with green underline.

Identical data with a shared ranking are bracketed.

Table 12 – HOME OWNERSHIP

District Rank	Percentage of Occupied Housing Units in Each Senate District by Ownership *Ownership Categories Ranked Independently by Percentage* (Additional information in Figures 12.1, 12.2, 12.3)				Total Occupied Housing Units	
	Housing Units Owned		Housing Units Rented			
	District	%	District	%	District	#
Rank 1-5	9	90.49%	16	65.96%	2	34,978
	11	89.25%	2	61.62%	7	31,239
	12	85.80%	3	45.99%	3	30,670
	22	85.26%	1	40.03%	4	28,632
	6	84.59%	25	39.58%	8	26,187
Rank 6-10	17	82.49%	18	36.17%	29	26,131
	20	82.31%	15	35.85%	19	25,660
	19	80.99%	7	33.56%	26	25,450
	13	80.95%	21	30.67%	18	25,148
	10	79.73%	4	29.97%	27	24,730
Rank 11-15	27	78.85%	8	27.59%	20	24,241
	23	78.81%	28	27.13%	1	24,134
	24	77.82%	29	26.27%	28	24,070
	14	77.62%	5	26.11%	5	23,557
	26	77.14%	26	22.86%	24	23,455
Rank 16-20	5	73.89%	14	22.38%	23	23,393
	29	73.73%	24	22.18%	25	23,336
	28	72.87%	23	21.19%	15	23,075
	8	72.41%	27	21.15%	17	22,655
	4	70.03%	10	20.27%	21	22,628
Rank 21-25	21	69.33%	13	19.05%	12	21,940
	7	66.44%	19	19.01%	6	21,645
	15	64.15%	20	17.69%	16	21,625
	18	63.83%	17	17.51%	13	21,202
	25	60.42%	6	15.41%	10	21,011
Rank 26-29	1	59.97%	22	14.74%	22	20,587
	3	54.01%	12	14.20%	9	20,518
	2	38.38%	11	10.75%	14	20,209
	16	34.04%	9	9.51%	11	19,176
STATE		71.53%		28.47%		701,281

, denoted with green underline.

Identical data with a shared ranking are bracketed.

Table 13 – HOUSEHOLD TYPE

Percentage of Households in Each Senate District by Household Type

Household Type Categories Ranked Independently by Percentage

(Additional information in Figures 13.1, 13.2, 13.3)

District Rank	Family Households								Nonfamily Households						Total Households	
	Married Couple, Children <18 Years		No Spouse Present, Children <18 Years		Other Family Households		Total Family Households		Person Living Alone		Two or More Unrelated Persons		Total Nonfamily Households			
	District	%	District	%	District	%	District	%	District	%	District	%	District	%	District	#
Rank 1-5	11	57.26%	1	12.11%	29	41.57%	11	91.37%	2	40.60%	16	24.21%	2	52.61%	2	35,124
	14	53.64%	5	10.57%	23	39.48%	9	89.76%	3	29.32%	2	12.01%	3	37.43%	7	31,280
	10	50.36%	21	9.75%	4	38.04%	14	89.05%	7	26.58%	25	10.16%	7	36.17%	3	30,638
	9	50.26%	18	9.59%	8	37.59%	22	87.69%	4	23.98%	7	9.59%	16	35.78%	4	28,567
	13	49.74%	12	9.38%	19	37.33%	13	87.28%	18	22.90%	3	8.11%	4	30.16%	8	26,259
Rank 6-10	22	48.81%	6	8.88%	28	36.13%	10	86.06%	1	20.52%	4	6.19%	18	27.96%	29	26,188
	6	46.45%	3	8.71%	16	35.04%	6	85.97%	27	19.30%	15	6.13%	1	25.91%	19	25,632
	17	44.56%	20	8.56%	5	34.91%	12	85.38%	24	18.45%	8	5.47%	25	25.68%	26	25,457
	12	44.40%	27	8.04%	24	34.88%	17	84.38%	8	18.18%	1	5.39%	8	23.66%	18	25,214
	21	42.18%	26	7.66%	20	34.43%	23	82.11%	28	17.74%	26	5.10%	26	22.37%	27	24,825
Rank 11-15	15	38.95%	10	7.40%	15	34.18%	21	80.88%	29	17.53%	18	5.06%	28	22.35%	20	24,219
	20	37.43%	8	7.35%	17	33.61%	20	80.41%	19	17.37%	5	4.82%	27	22.29%	1	24,130
	26	36.79%	19	7.34%	18	33.58%	15	80.33%	26	17.26%	28	4.61%	29	21.25%	28	24,126
	24	36.79%	15	7.21%	7	33.53%	5	79.53%	20	16.45%	21	4.07%	24	21.22%	5	23,503
	23	36.58%	4	7.19%	27	33.39%	19	79.07%	5	15.64%	29	3.72%	19	20.93%	24	23,453
Rank 16-20	27	36.28%	24	7.10%	25	33.24%	24	78.78%	25	15.53%	10	3.64%	5	20.47%	25	23,363
	25	35.49%	22	7.01%	9	33.19%	29	78.75%	23	15.40%	19	3.56%	15	19.67%	23	23,325
	28	35.41%	2	6.98%	26	33.19%	27	77.71%	21	15.05%	6	3.31%	20	19.59%	15	23,035
	19	34.40%	7	6.39%	3	32.58%	28	77.65%	17	13.97%	12	3.28%	21	19.12%	17	22,756
	5	34.06%	29	6.35%	22	31.88%	26	77.63%	15	13.54%	20	3.14%	23	17.88%	21	22,605
Rank 21-25	8	31.41%	9	6.31%	12	31.60%	8	76.34%	16	11.57%	27	2.98%	17	15.62%	12	22,014
	1	31.01%	13	6.27%	13	31.27%	25	74.32%	12	11.34%	24	2.78%	12	14.62%	16	21,684
	29	30.82%	17	6.20%	1	30.97%	1	74.10%	13	11.09%	23	2.48%	6	14.03%	6	21,666
	18	28.87%	28	6.13%	6	30.63%	18	72.04%	6	10.72%	9	2.35%	10	13.94%	13	21,238
	16	25.40%	23	6.05%	14	29.61%	4	69.84%	22	10.36%	22	1.95%	13	12.72%	10	20,885
Rank 26-29	4	24.61%	14	5.81%	21	28.95%	16	64.22%	10	10.30%	14	1.84%	22	12.31%	22	20,607
	7	23.92%	25	5.58%	11	28.56%	7	63.83%	14	9.11%	17	1.64%	14	10.94%	9	20,468
	3	21.28%	11	5.55%	10	28.29%	3	62.57%	9	7.88%	13	1.62%	9	10.24%	14	20,337
	2	15.26%	16	3.77%	2	25.15%	2	47.39%	11	7.46%	11	1.16%	11	8.63%	11	19,334
STATE		36.06%		7.45%		33.38%		76.89%		17.69%		5.41%		23.11%		701,933

Ranks of state data denoted with green underline.

Identical data with a shared ranking are bracketed.

Table 14 – HOUSEHOLD SIZE

Percentage of Households in Each Senate District by Household Size

Household Size Categories Ranked Independently by Percentage

(Additional information in Figures 14.1, 14.2, 14.3)

District Rank	Family Households								Nonfamily Households				Total Households	
	2 Persons		3-4 Persons		5-6 Persons		7 or More Persons		1 Person		2 or More Persons			
	District	%	District	%	District	%	District	%	District	%	District	%	District	#
Rank 1-5	29	35.94%	9	39.79%	14	26.99%	14	9.85%	2	40.60%	16	24.21%	2	35,124
	4	30.34%	6	38.72%	11	26.95%	11	8.38%	3	29.32%	2	12.01%	7	31,280
	28	29.81%	12	37.22%	22	22.98%	1	7.48%	7	26.58%	25	10.16%	3	30,638
	23	29.13%	21	36.58%	13	22.79%	15	7.41%	4	23.97%	7	9.59%	4	28,567
	19	28.79%	10	36.46%	10	22.63%	13	7.11%	18	22.90%	3	8.11%	8	26,259
Rank 6-10	24	28.19%	11	35.95%	9	22.44%	10	6.90%	1	20.52%	4	6.19%	29	26,188
	7	28.10%	22	35.10%	12	20.88%	12	6.46%	27	19.30%	15	6.13%	19	25,632
	26	27.49%	13	34.19%	6	20.87%	22	6.42%	24	18.45%	8	5.48%	26	25,457
	8	27.21%	20	34.19%	17	19.49%	6	5.98%	8	18.18%	1	5.39%	18	25,214
	16	26.92%	5	33.71%	15	18.53%	5	5.48%	28	17.74%	26	5.10%	27	24,825
Rank 11-15	20	26.76%	17	33.31%	23	17.41%	17	5.27%	29	17.53%	18	5.06%	20	24,219
	25	26.70%	8	32.90%	21	17.38%	9	5.19%	19	17.37%	5	4.82%	1	24,130
	3	26.57%	14	32.59%	5	17.15%	28	5.01%	26	17.26%	28	4.61%	28	24,126
	17	26.31%	26	32.39%	27	17.04%	27	4.59%	20	16.45%	21	4.07%	5	23,503
	27	26.12%	23	31.34%	20	16.38%	24	4.46%	5	15.64%	29	3.72%	24	23,453
Rank 16-20	18	25.64%	19	30.82%	24	16.37%	25	4.23%	25	15.53%	10	3.64%	25	23,363
	15	24.20%	15	30.19%	1	16.34%	23	4.23%	23	15.41%	19	3.56%	23	23,325
	13	23.20%	27	29.96%	19	15.62%	19	3.84%	21	15.05%	6	3.30%	15	23,035
	22	23.20%	24	29.77%	28	15.29%	16	3.82%	17	13.98%	12	3.28%	17	22,756
	5	23.19%	18	29.74%	25	15.23%	21	3.81%	15	13.54%	20	3.14%	21	22,605
Rank 21-25	21	23.11%	1	29.20%	26	14.43%	29	3.64%	16	11.57%	27	2.99%	12	22,014
	9	22.35%	25	28.16%	29	13.51%	18	3.39%	12	11.34%	24	2.78%	16	21,684
	2	21.25%	28	27.55%	8	13.36%	26	3.33%	13	11.09%	23	2.48%	6	21,666
	1	21.08%	4	26.84%	18	13.27%	20	3.08%	6	10.72%	9	2.35%	13	21,238
	12	20.83%	3	25.93%	4	10.51%	8	2.88%	22	10.36%	22	1.95%	10	20,885
Rank 26-29	6	20.40%	7	25.92%	16	10.37%	4	2.15%	10	10.30%	14	1.84%	22	20,607
	11	20.09%	29	25.66%	7	8.34%	2	2.10%	14	9.11%	17	1.64%	9	20,468
	10	20.06%	16	23.11%	3	7.99%	3	2.08%	9	7.88%	13	1.62%	14	20,337
	14	19.63%	2	18.43%	2	5.61%	7	1.46%	11	7.46%	11	1.17%	11	19,334
STATE		25.47%		30.72%		16.10%		4.60%		17.69%		5.41%		701,933

Ranks of state data denoted with green underline.

Identical data with a shared ranking are bracketed.

Table 15 – MEANS OF TRANSPORTATION TO WORK

Percentage of Workers 16 Years of Age and Over in Each Senate District
by Means of Transportation to Work

Means of Transportation Categories Ranked Independently by Percentage

(Additional information in Figures 15.1, 15.2, 15.3)

District Rank	Work at Home		Do Not Work at Home: Drive Alone		Car Pool		Public Transport.		Walk or Bike		Other		Total Workers 16 Years and Over	
	District	%	District	%	District	%	District	%	District	%	District	%	District	#
Rank 1-5	11	6.56%	20	81.83%	1	19.33%	2	7.87%	16	18.12%	26	1.25%	7	42,295
	9	6.17%	4	80.71%	17	18.96%	1	4.77%	2	9.49%	1	1.10%	8	41,346
	26	5.89%	6	80.20%	24	18.87%	3	4.28%	25	6.49%	18	0.91%	2	41,251
	14	5.45%	10	80.17%	18	18.05%	7	4.18%	24	5.82%	24	0.86%	3	39,727
	17	5.10%	23	79.99%	12	17.84%	8	3.44%	28	5.68%	8	0.74%	16	39,159
Rank 6-10	15	4.86%	19	79.77%	28	16.86%	9	2.97%	27	4.52%	2	0.73%	6	38,663
	13	4.77%	11	79.41%	15	16.64%	4	2.97%	7	4.15%	28	0.72%	4	37,406
	29	4.72%	21	79.41%	5	16.39%	23	2.72%	26	3.19%	19	0.69%	5	37,201
	22	4.68%	9	78.32%	27	15.27%	22	2.40%	18	2.90%	9	0.63%	9	36,539
	10	4.66%	8	78.03%	13	15.21%	6	2.37%	3	2.88%	6	0.60%	20	36,437
Rank 11-15	28	4.65%	22	77.97%	26	14.92%	18	2.27%	15	2.76%	17	0.60%	25	36,431
	27	4.61%	29	77.34%	29	14.86%	5	2.26%	29	2.40%	27	0.59%	15	36,404
	4	4.56%	14	77.34%	25	14.42%	12	2.00%	17	2.18%	11	0.59%	19	36,337
	23	4.54%	13	77.20%	16	14.39%	16	1.97%	8	1.98%	29	0.55%	10	36,324
	7	4.46%	5	77.19%	14	14.33%	10	1.91%	1	1.96%	5	0.54%	21	36,063
Rank 16-20	8	4.40%	7	77.11%	3	14.11%	25	1.72%	23	1.80%	22	0.52%	23	35,898
	24	4.21%	12	75.44%	21	13.71%	21	1.69%	21	1.80%	20	0.50%	12	35,540
	25	4.21%	3	75.40%	2	13.18%	15	1.55%	19	1.79%	12	0.48%	26	35,009
	16	4.17%	27	74.55%	22	13.00%	11	1.40%	4	1.67%	14	0.47%	1	33,459
	19	3.93%	26	74.00%	19	12.90%	14	1.18%	13	1.58%	10	0.47%	18	33,322
Rank 21-25	6	3.52%	15	73.76%	20	12.52%	24	1.03%	22	1.43%	15	0.44%	22	33,209
	20	3.14%	18	73.26%	6	12.30%	17	0.99%	14	1.23%	23	0.44%	14	32,966
	3	3.03%	25	72.87%	10	11.84%	20	0.95%	12	1.22%	21	0.39%	13	32,897
	12	3.02%	17	72.17%	8	11.41%	19	0.92%	5	1.12%	13	0.33%	17	32,875
	21	2.99%	28	71.77%	11	11.34%	13	0.91%	20	1.06%	7	0.33%	11	32,605
Rank 26-29	2	2.93%	1	70.73%	9	10.89%	26	0.76%	6	1.01%	4	0.31%	28	31,777
	18	2.61%	24	69.21%	23	10.52%	27	0.45%	9	1.01%	3	0.30%	27	30,972
	5	2.50%	2	65.80%	4	9.79%	28	0.31%	10	0.95%	25	0.29%	29	30,420
	1	2.10%	16	61.12%	7	9.77%	29	0.13%	11	0.70%	16	0.25%	24	30,323
STATE		4.20%		75.59%		14.13%		2.25%		3.27%		0.57%		1,032,858

Ranks of state data denoted with green underline.

Identical data with a shared ranking are bracketed.

Table 16 – TRAVEL TIME TO WORK

District Rank	Percentage of Non-home Workers 16 Years of Age and Over in Each Senate District by Travel Time to Work *Travel Time Categories Ranked Independently by Percentage* (Additional information in Figures 16.1, 16.2, 16.3)										Total Non-Home Workers 16 Years and Over	
	0-14 Minutes		15-29 Minutes		30-44 Minutes		45-59 Minutes		60 Minutes or More			
	District	%	District	%	District	%	District	%	District	%	District	#
Rank 1-5	25	61.42%	6	51.59%	11	28.59%	22	9.34%	24	11.28%	7	40,409
	28	60.73%	3	49.84%	10	27.96%	17	8.16%	19	7.82%	2	40,042
	16	56.84%	5	49.67%	9	27.58%	24	7.74%	26	7.13%	8	39,527
	29	54.50%	4	48.68%	12	23.49%	11	7.51%	17	7.05%	3	38,525
	27	54.11%	7	48.09%	5	22.29%	21	6.89%	21	6.78%	16	37,528
Rank 6-10	24	51.74%	20	46.76%	8	22.18%	10	6.59%	20	6.62%	6	37,304
	15	50.28%	1	46.54%	6	20.92%	12	6.05%	13	6.27%	5	36,270
	26	46.60%	12	45.46%	17	20.30%	9	5.99%	22	5.89%	4	35,703
	14	40.79%	8	45.40%	23	19.98%	19	5.99%	18	5.79%	20	35,292
	18	40.58%	2	40.97%	22	19.48%	26	5.94%	27	5.56%	21	34,983
Rank 11-15	2	40.03%	10	40.11%	3	16.64%	14	5.53%	12	5.22%	19	34,910
	21	37.75%	23	39.89%	26	15.83%	18	5.09%	28	5.16%	25	34,898
	17	37.23%	9	39.34%	4	15.83%	20	4.73%	11	4.91%	15	34,636
	13	36.49%	18	38.68%	13	15.28%	5	4.67%	10	4.62%	10	34,630
	7	35.73%	19	38.68%	19	14.88%	13	4.61%	25	4.39%	12	34,467
Rank 16-20	23	34.29%	13	37.35%	1	14.54%	6	4.58%	1	4.28%	9	34,283
	20	33.77%	14	37.25%	2	12.82%	8	4.50%	14	4.15%	23	34,270
	19	32.64%	15	36.45%	21	12.63%	1	3.76%	6	4.10%	26	32,947
	22	31.44%	21	35.95%	14	12.28%	27	3.70%	9	3.82%	1	32,756
	1	30.88%	11	35.70%	7	11.56%	28	3.45%	3	3.77%	18	32,453
Rank 21-25	4	28.95%	22	33.86%	24	11.49%	4	3.20%	5	3.53%	22	31,655
	3	27.04%	29	33.77%	27	10.09%	2	3.17%	4	3.34%	13	31,328
	8	24.69%	16	31.51%	18	9.85%	15	3.13%	8	3.22%	17	31,199
	11	23.29%	17	27.27%	28	8.71%	16	2.99%	15	3.09%	14	31,169
	9	23.27%	27	26.55%	20	8.12%	23	2.91%	2	3.01%	11	30,467
Rank 26-29	10	20.73%	25	25.38%	15	7.04%	3	2.71%	29	2.96%	28	30,298
	5	19.84%	26	24.50%	29	6.39%	25	2.44%	23	2.92%	27	29,544
	12	19.77%	28	21.95%	25	6.36%	29	2.38%	16	2.88%	24	29,047
	6	18.80%	24	17.75%	16	5.78%	7	2.30%	7	2.31%	29	28,985
STATE		36.61%		38.30%		15.53%		4.76%		4.80%		989,523

Ranks of state data denoted with green underline.

Identical data with a shared ranking are bracketed.

55th LEGISLATURE OF THE STATE OF UTAH
(2003-04)

HOUSE OF REPRESENTATIVES

District	Representative	District	Representative
1	Eli H. Anderson	39	James A. Dunnigan
2	Ben C. Ferry	40	Patricia W. Jones
3	Craig W. Buttars	41	Todd E. Kiser
4	Loraine T. Pace	42	Peggy Wallace
5	R. Curt Webb	43	Wayne A. Harper
6	Martin R. Stephens	44	Chad E. Bennion
7	Glenn A. Donnelson	45	J. Morgan Philpot
8	Joseph G. Murray	46	Karen W. Morgan
9	Neil A. Hansen	47	Steven R. Mascaro
10	LaWanna "Lou" Shurtliff	48	LaVar Christensen
11	Brad L. Dee	49	Greg J. Curtis
12	D. Gregg Buxton	50	Merlynn T. Newbold
13	Dana C. Love	51	Gregory H. Hughes
14	Don E. Bush	52	David L. Hogue
15	Douglas C. Aagard	53	David Ure
16	J. Stuart Adams	54	Gordon E. Snow
17	Marda Dillree	55	Jack A. Seitz
18	Roger E. Barrus	56	David N. Cox
19	Sheryl L. Allen	57	Bradley A. Winn
20	Ann W. Hardy	58	James A. Ferrin
21	James R. Gowans	59	Mike Thompson
22	Carl W. Duckworth	60	Katherine M. Bryson
23	Duane E. Bourdeaux	61	Margaret Dayton
24	Ralph Becker	62	Jeff Alexander
25	Scott Daniels	63	Stephen D. Clark
26	David Litvack	64	Rebecca D. Lockhart
27	John Dougall	65	Calvin G. Bird
28	Rosalind J. McGee	66	Michael T. Morley
29	Brent H. Goodfellow	67	Darin G. Peterson
30	Jackie Biskupski	68	Michael R. Styler
31	Ty McCartney	69	Brad King
32	Ron Bigelow	70	Bradley T. Johnson
33	Neal B. Hendrickson	71	Bradley G. Last
34	Kory M. Holdaway	72	DeMar "Bud" Bowman
35	Judy Ann Buffmire	73	Michael E. Noel
36	M. Susan Lawrence	74	David Clark
37	Carol Spackman Moss	75	Stephen H. Urquhart
38	Eric K. Hutchings		

SENATE

District	Senator
1	James M. Evans
2	Paula F. Julander
3	Gene Davis
4	Patrice M. Arent
5	Ed P. Mayne
6	Michael G. Waddoups
7	Karen Hale
8	Carlene M. Walker
9	Al Mansell
10	D. Chris Buttars
11	Howard A. Stephenson
12	Ron Allen
13	Bill Wright
14	John L. Valentine
15	Parley G. Hellewell
16	Curtis S. Bramble
17	Peter C. Knudson
18	David L. Thomas
19	David L. Gladwell
20	Scott K. Jenkins
21	David H. Steele
22	Gregory S. Bell
23	Dan R. Eastman
24	Leonard M. Blackham
25	Lyle W. Hillyard
26	Beverly Ann Evans
27	Mike Dmitrich
28	Thomas V. Hatch
29	John W. "Bill" Hickman

SOURCE OF DATA

This report is based on Summary File 3 (SF3) data from the U.S. Census Bureau's 2000 Census of Population and Housing. SF3 includes 100 percent and sample data and may be obtained from the Office of Legislative Research and General Counsel or downloaded from the Census Bureau at *http://www.census.gov*. Legislative district boundaries are from the 2001 redistricting.

METHODOLOGY

SF3 statistics are reported for various geographic areas. Block group data are the lowest level of aggregation available for each demographic characteristic in this report and are the basis for calculating the statistics for each legislative district. Block groups within a district are summed to arrive at district totals. Where a block group is not contained within a single district, the block group statistic is allocated to the districts containing the block group based on block level population data.

ACCURACY

The data in this report are subject to two basic types of error – error associated with the underlying SF3 data, and error introduced as a result of the methodology used to allocate SF3 data to legislative districts. *Summary File 3 Technical Documentation* (also available at Legislative Research and General Counsel and *http://www.census.gov*) includes a complete discussion of the first type of error and methods for calculating standard errors and confidence intervals for each sample statistic. The second type of error occurs to the extent block group statistics are allocated to more than one legislative district.

ADDITIONAL INFORMATION

Only a portion of the SF3 data produced by the U.S. Census Bureau has been aggregated to the level of legislative districts and included in this report (this report uses 310 of the 16,500 data fields included in SF3). SF3 also includes data on school enrollment, disability status, veteran status, sources of income, and various other population and housing characteristics. SF3 data for population and housing characteristics not included in this report may be obtained by legislators at the district level from the Office of Legislative Research and General Counsel upon request. SF3 data for other geographic areas may also be downloaded at *http://www.census.gov* using the American Fact Finder. The Utah State Data Center in the Governor's Office of Planning and Budget reports selected census data for the state, Utah cities and counties, and other geographic areas in the *Utah Data Guide* and at *http://governor.utah.gov/dea*.